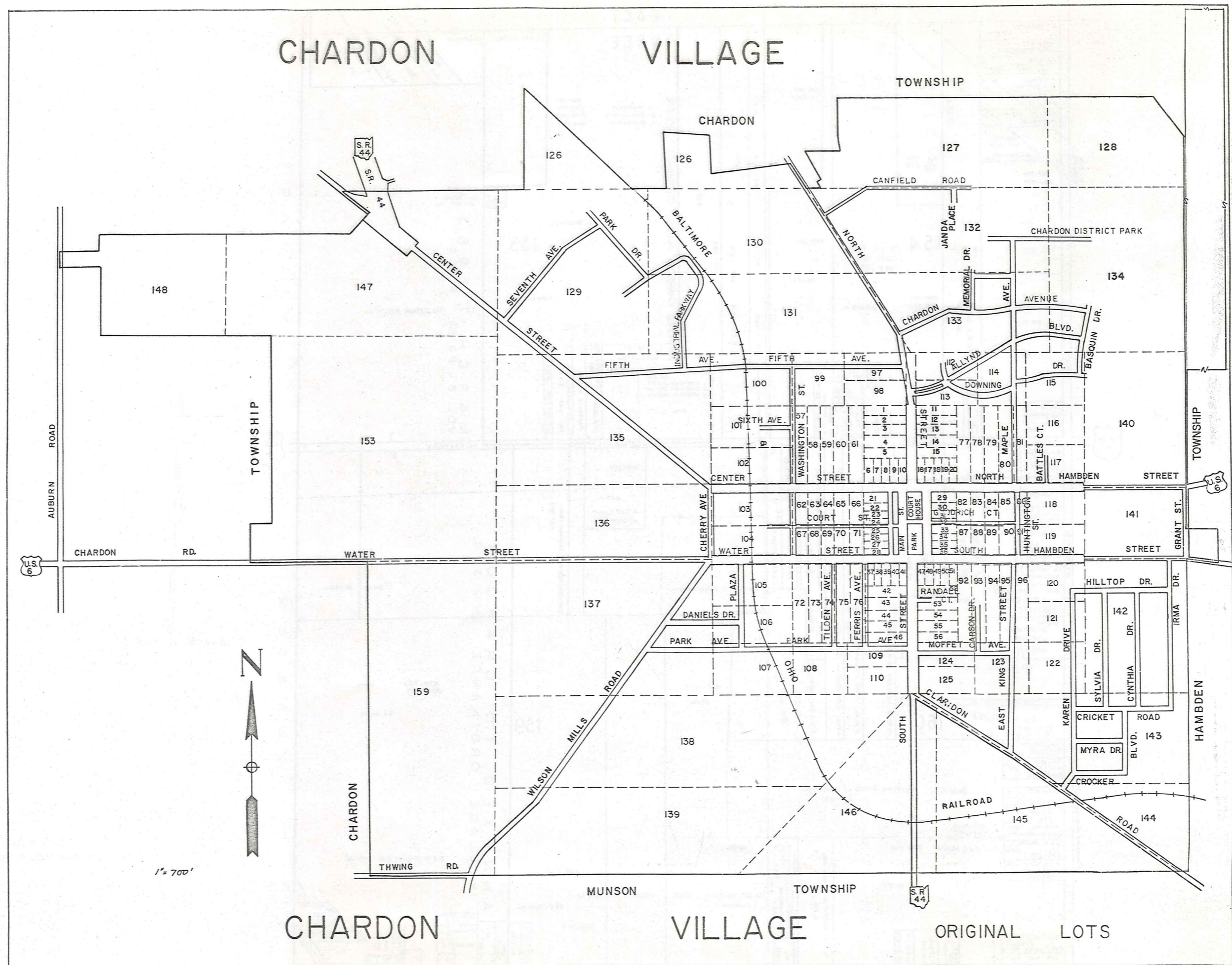


CHARDON

VILLAGE

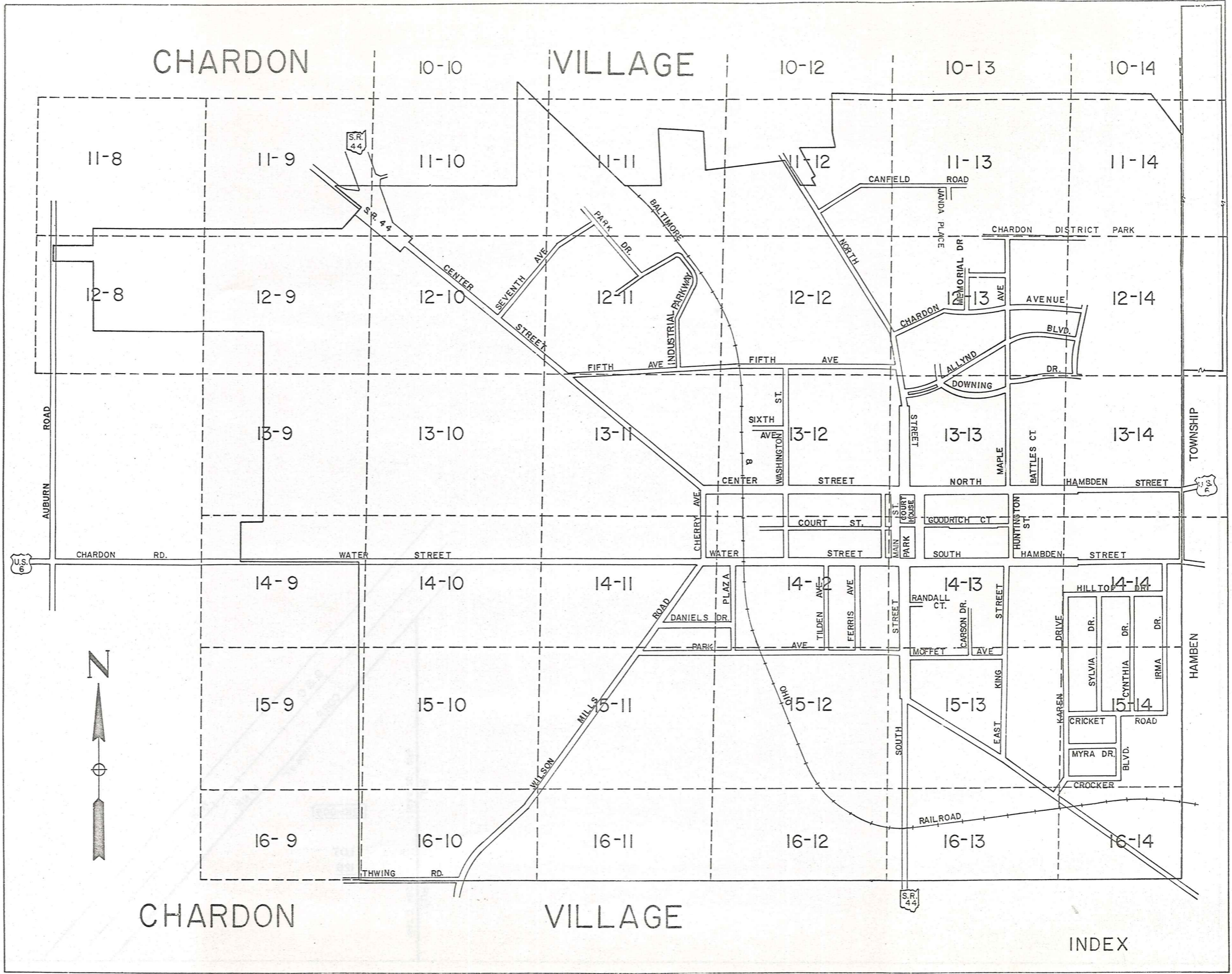
TOWNSHIP



CHARDON

VILLAGE

ORIGINAL LOTS



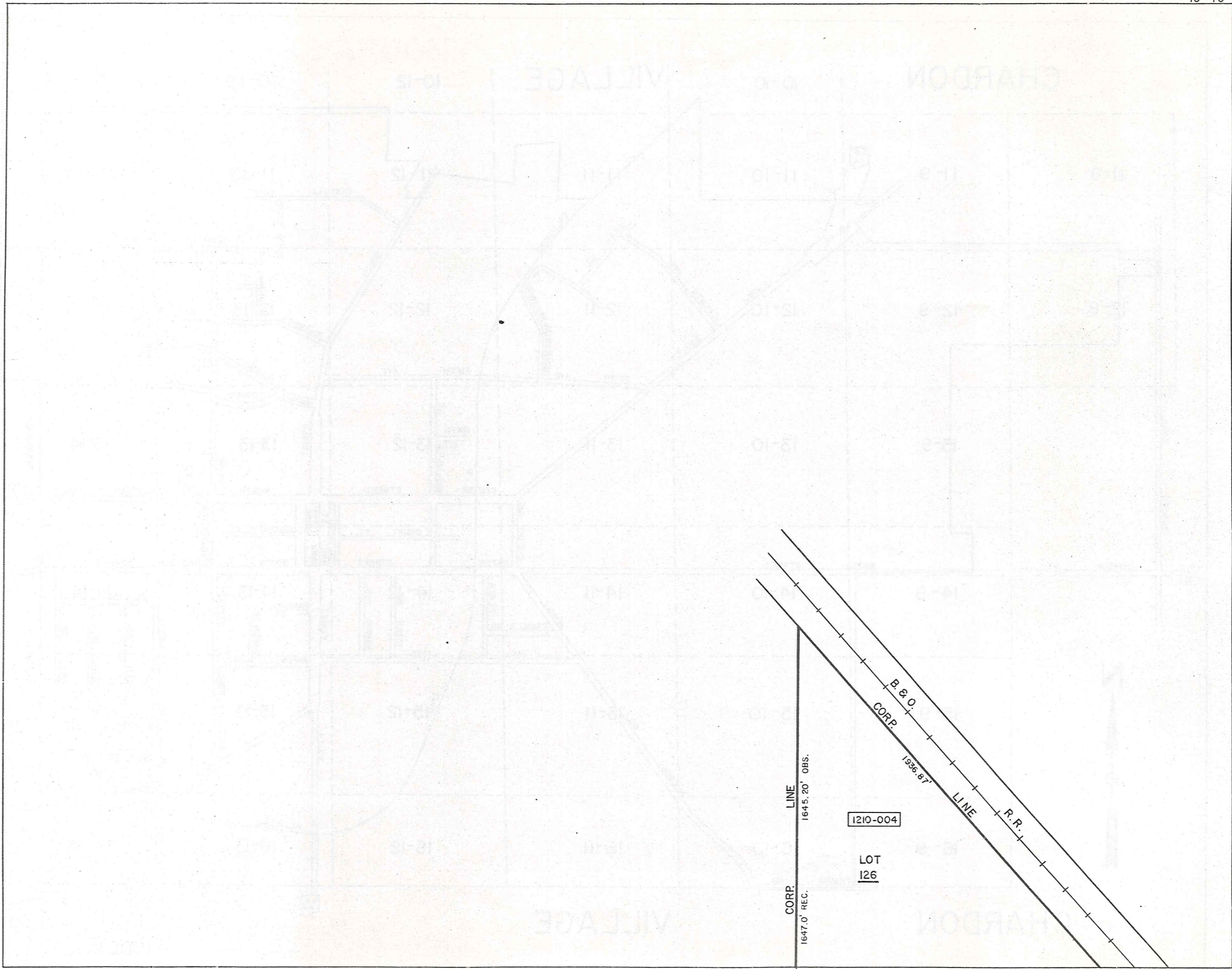
CHARDON


VILLAGE

CHARDON

VILLAGE

INDEX





378 0' 1112-017	CORP. LINE 1112-019
--------------------	------------------------

--	--	--	--	--

CORP. LINE

III2-019

483.63  
III3-004

2219.4  
III3-007

HAMB DEN TWP

CORP. LINE 897.60'±

PLAT VOL. 14 - PG. 15  
Par. # 1

1214-013

CHARDON TWP.


CORP. LINE 4,506.05'±

CORP. LINE 4,504.00'±  
HAMB DEN TWP.

CORP. LINE 2214.4'

1113-007

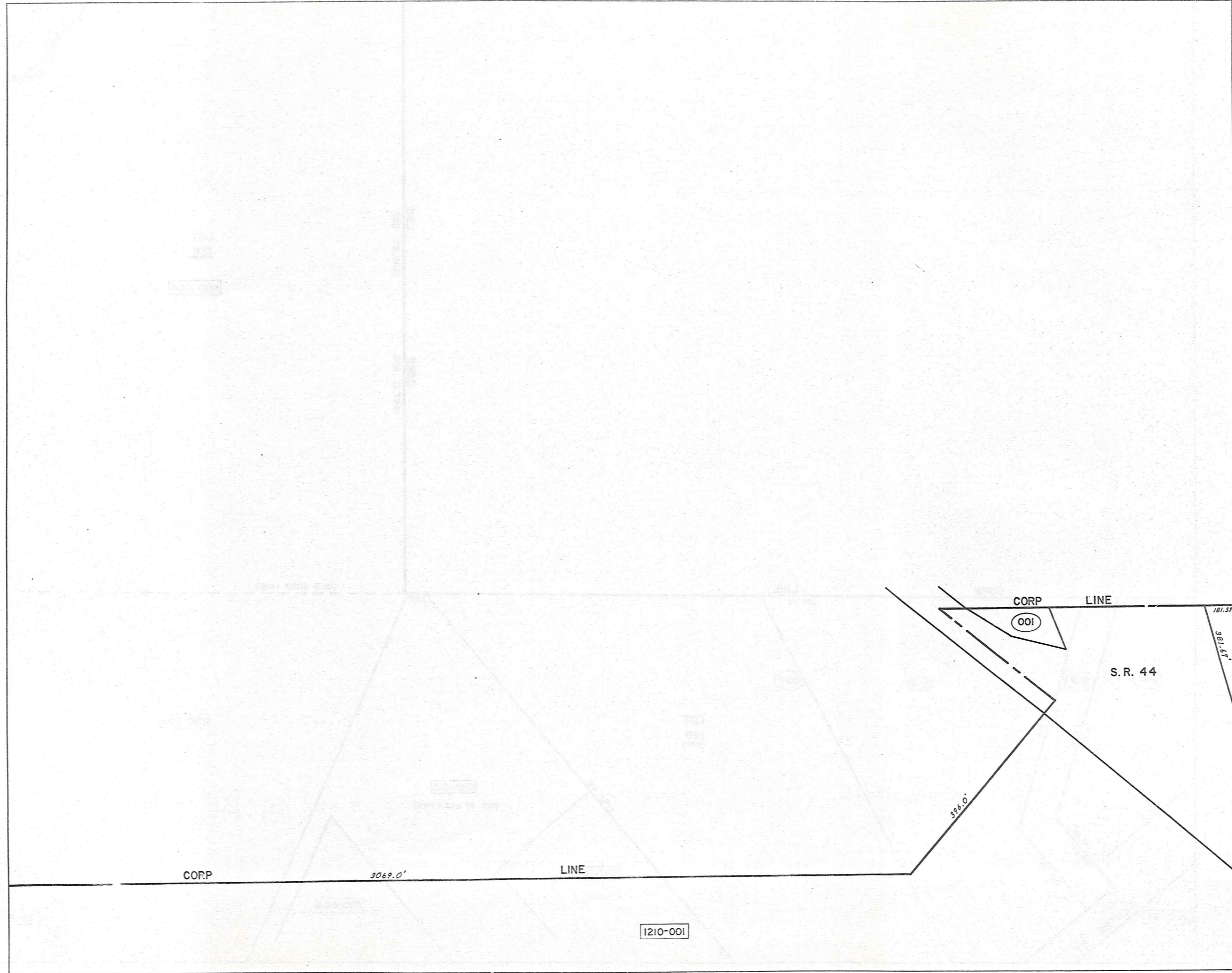
1610'



1210-001

3069.0'

CORP LINE



CORP

3069.0'

LINE

CORP LINE

001

S.R. 44

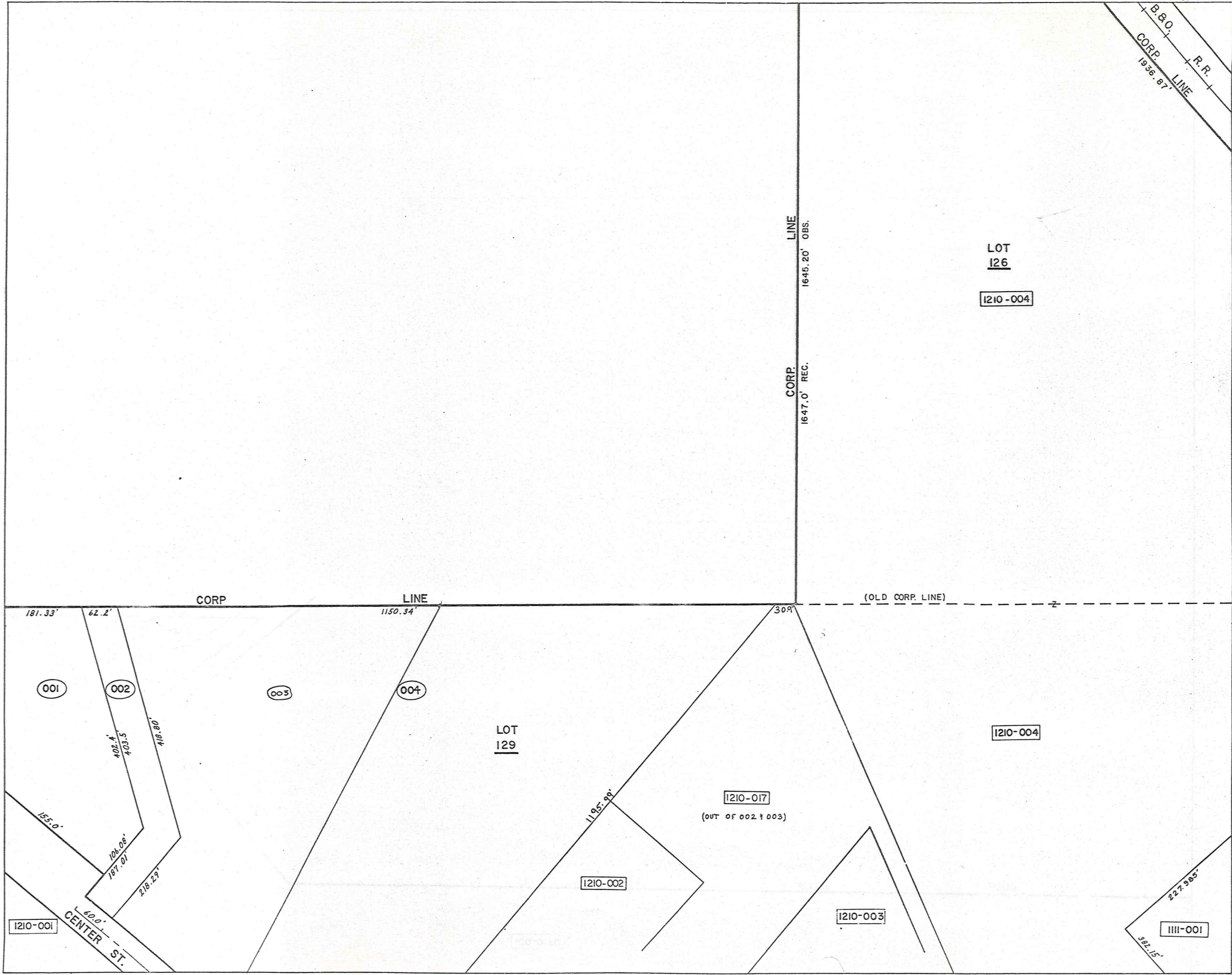
181.53'

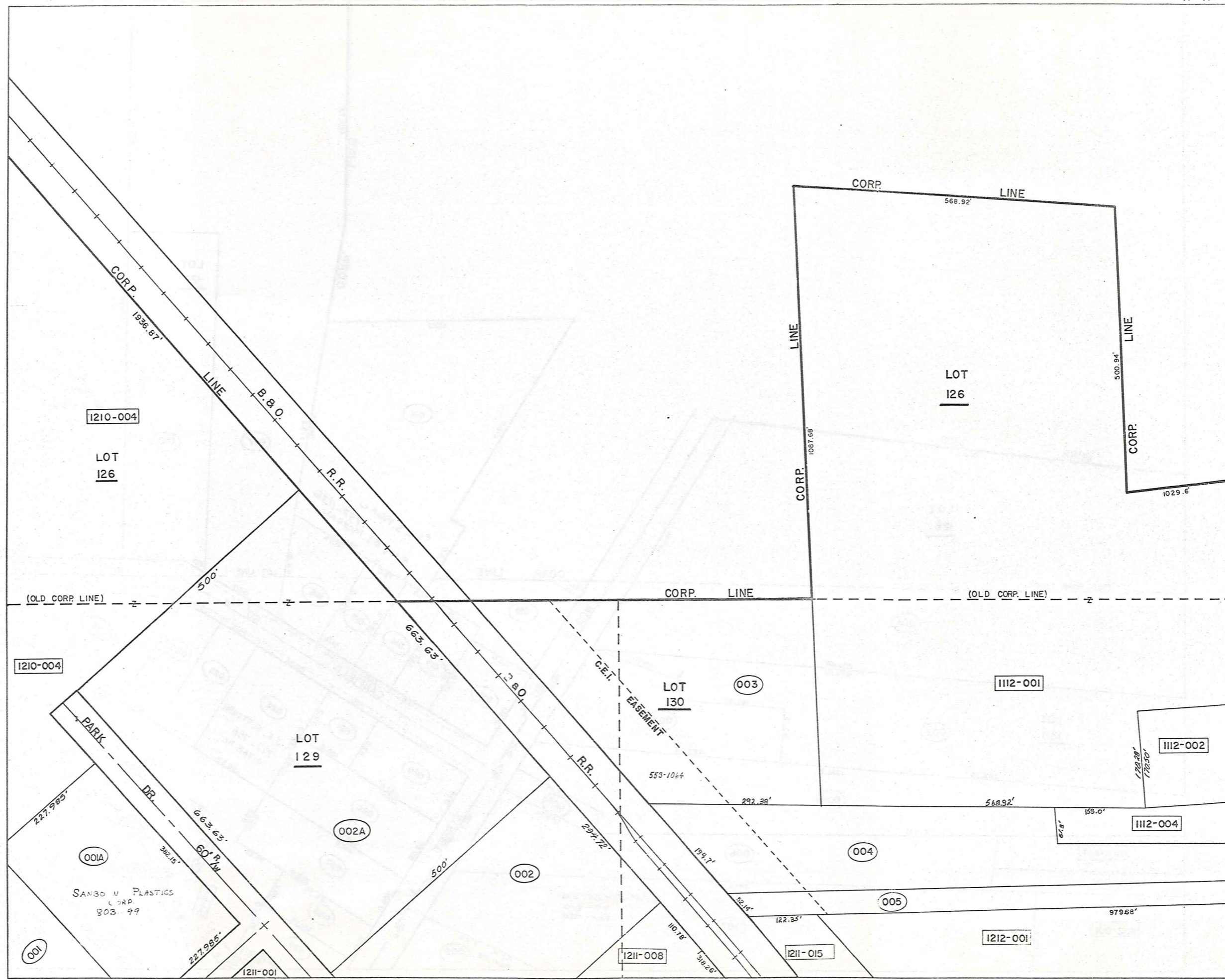
381.67'

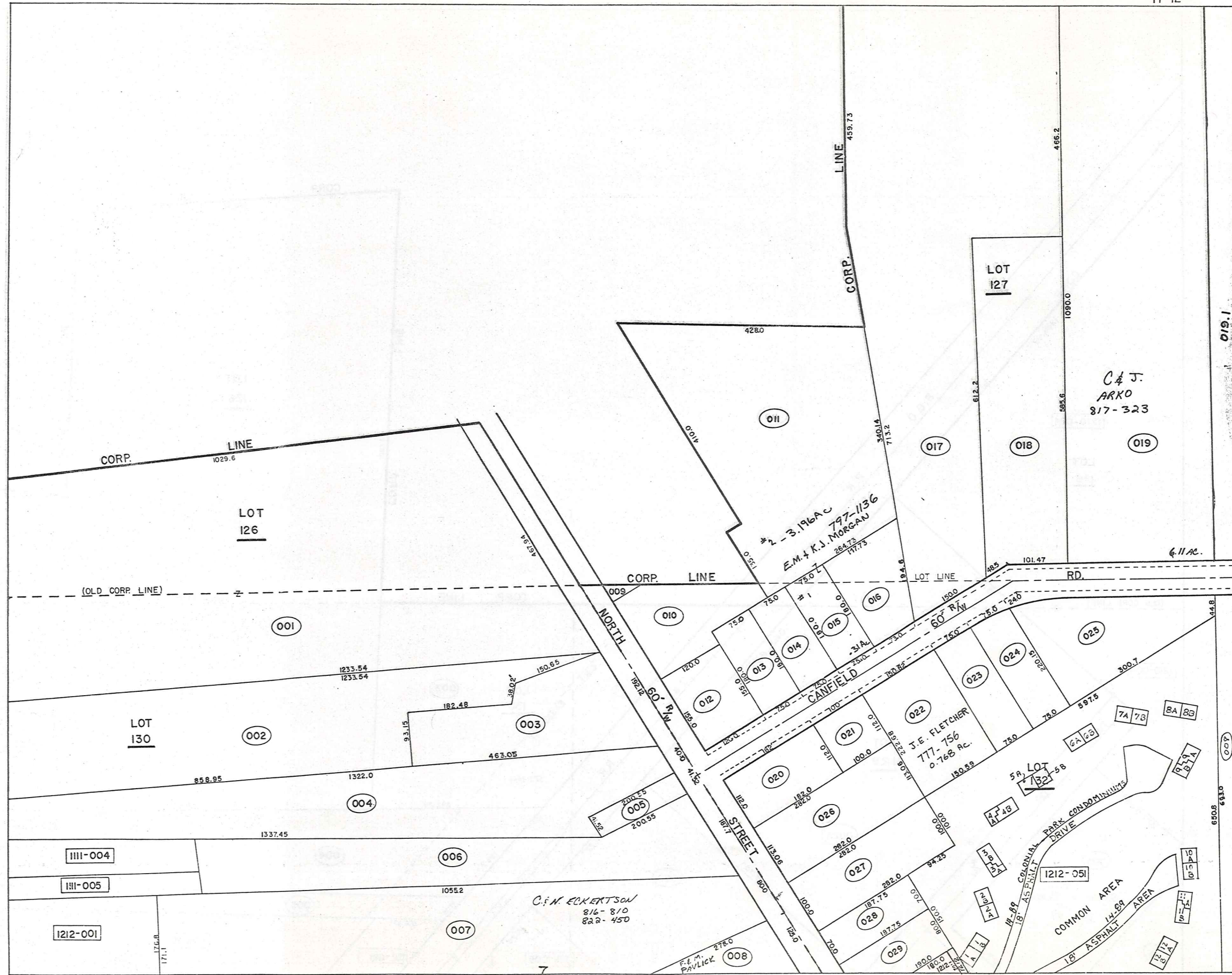
396.0'

1210-001

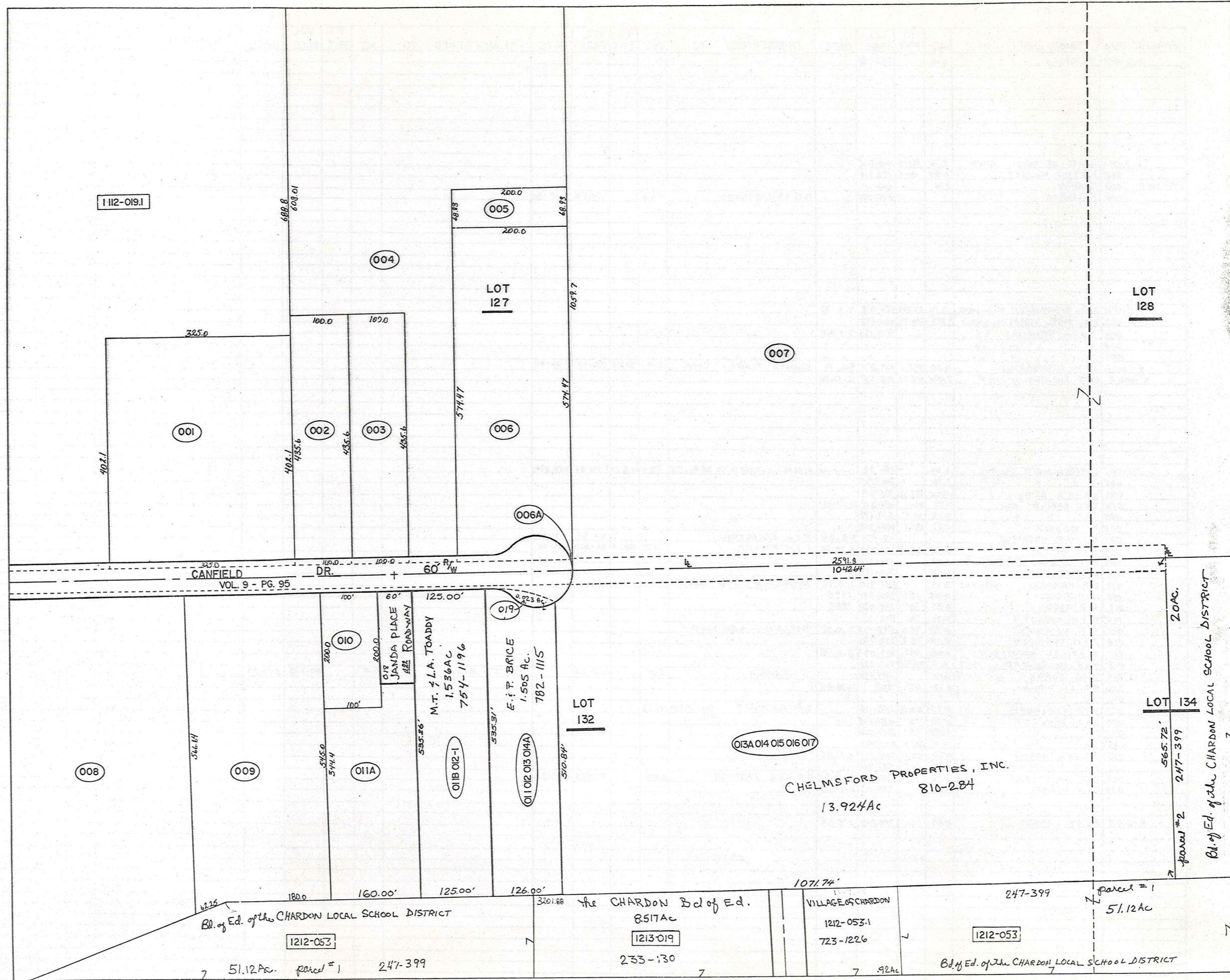
B. & O.  
CORP. LINE  
1936. 87  
R. R.







PARCEL NO.	TRANSFERRED TO	AC	FT. FRT.	VOL. PAGE	DATE	TRANSFERRED TO	AC	FT. FRT.	VOL. PAGE	DATE	TRANSFERRED TO	AC	FT. FRT.	VOL. PAGE	DATE	TRANSFERRED TO	AC	FT. FRT.	VOL. PAGE	DATE
1109-001	R. OSBORN	0.12		243-186																
1110-001	STATE OF OHIO D.S.P.	1.76	155.0	516-848																
002	H.B. & C.A. COOLEY	0.84	60.0	732-916																
LOT SPLIT 003	D. KIRBY	5.4		663-111																
004	P. LAWSON			625-576		M.B. & R.H. ABRAMS	8.6 A		774-172	12-18-86										
* 1111-001	J.M. McNAUGHTON (Remainder)	2 Ac	227.99	629-818	9-6-78															
SPLIT * 002	STRUCTURAL FIBERS (Remainder)	3.383	294.72	434-672																
003	J.J. & N. PRYATELY s.s.			717-1183	7-2-84															
004	" " " s.s.			" " "	" "															
005	" " " s.s.			" " "	" "															
* 001A	J.M. McNAUGHTON	2.00	382.1	629-814	9-6-78	SANBORN PLASTICS CORP.	2.0	382.1	803-99	1-26-88										
* 002A	GPT, INC. (Easement off) *	7.6174	663.63	750-50	12-17-85															
1112-001	CHARPON METH. CHURCH	3.64		286-63		ACREAGE CHANGED TO 25 AC. DUE TO ANNEXATION BY ORD. #904														
002	" " "	3.76		361-185																
003	H.G. & S.C. CLUTE	1.235	192.12	733-1129																
004	T.D. SABULA s.s.	3.76	40.0'	681-369	12-21-81															
005	" " "	0.19	41.5'	524-628																
006	K. YAUGHER	1.95	181.7'	653-306																
007	J.J. & N.R. PRYATELY			717-1183	7-2-84	C.F.N. ECKERTSON			816-910	2-31-88										
008	R.A. BERTKE	0.27	125.05'	732-323	3-29-85	F.F.M. PAVLICK	.27	125.05'	806-1066	4-13-88										
009	R.E. BISSELL (part of 0.76 in 1984)	0.06		296-372																
010	D.E. ERNST	0.55		556-123																
011	C.R. HAMRICK 3.18 + 0.02	3.19		542-960	7-10-72	MORGAN SEE MAP														
012	A.A. REED	0.42	155'	740-1174	1985															
013	A.A. REED	0.31	75'	740-1089	1985															
014	R.K. COULTER	0.31	75'	712-31																
015	C.R. HAMRICK	0.31	75.0'	542-960	7-10-72	MORGAN - SEE MAP														
016	J.M. PARANISH	0.46	73.7'	732-793																
017	J. KRIZ & L. STIVERSON	6.68	150'	619-119	2-6-78															
018	P.E. MOOREHEAD 2.09	2.0	149.97'	242-535																
* 019	J.S. JANDA LEFT 6.11 AC	6.11		224-598		S. JANDA	6.11		621-82		C.F.J. ARKO	6.11		977-323	9-13-88					
020	R.G. & K. BROWN	0.72	112'	748	11-18-85															
021	" " "																			
022	D.J. FLETCHER	0.77	150.8'	553-116		J.E. FLETCHER See MAP	0.77													
023	R.L. BLEWETT	0.38	75'	427-848																
024	" " "	0.38	75'	377-530																
025	" " "	1.0	351.5'	254-426																
026	D.C. & K.L. HERCIK	0.75	113.06'	734-137	4-2-85															
027	M.M. D'AGOSTINO	0.64	100'	551-260																
028	B.J. GRIFFITHS	0.30		750-6	12-16-85	D.A. & K.E. EASTON	0.302		761-923	6-30-86										
029	P.V. BALOG	0.348		735-63	3-29-85															
* 019-1	R.J. & K. JANDA	10.89		700-640	7-5-83															



PLAT VOL. 14 - PG. 15  
Par. #1

141.0  
CORP. LINE  
139.7  
141.6  
CHARDON TWP.  
CORP. LINE

1113-007

1214-013

LOT  
128

676.9

2591.9

4506.0512

001

LOT  
134

247-399 - #2 PARCEL = 20 AC  
Bd. of EDUCATION of the CHARDON LOCAL DISTRICT

<sup>3201.88</sup>  
247-399 - #1 parcel = 51.12 AC  
Bd. of Ed. of the  
CHARDON LOCAL SCHOOL DISTRICT

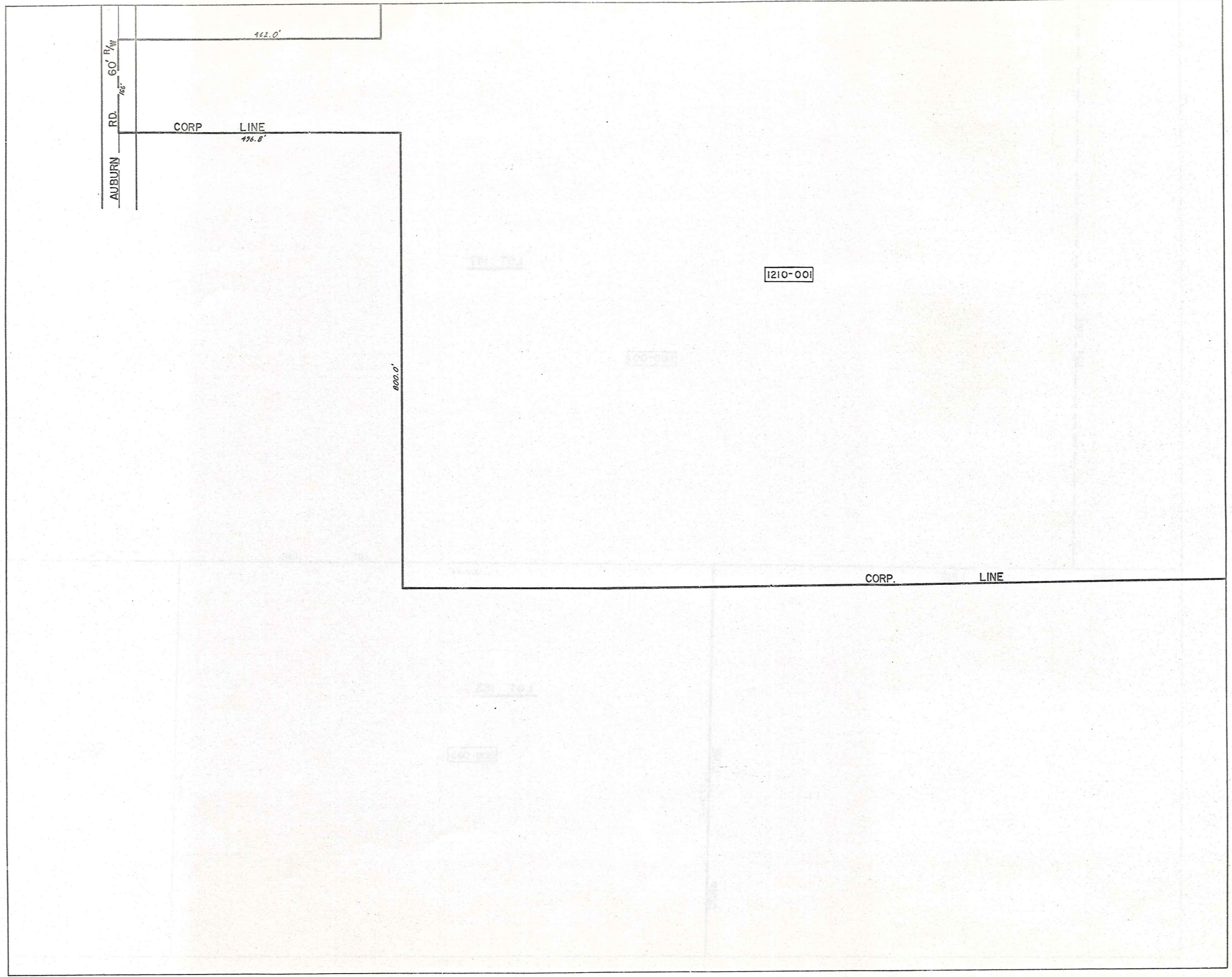
1212-053

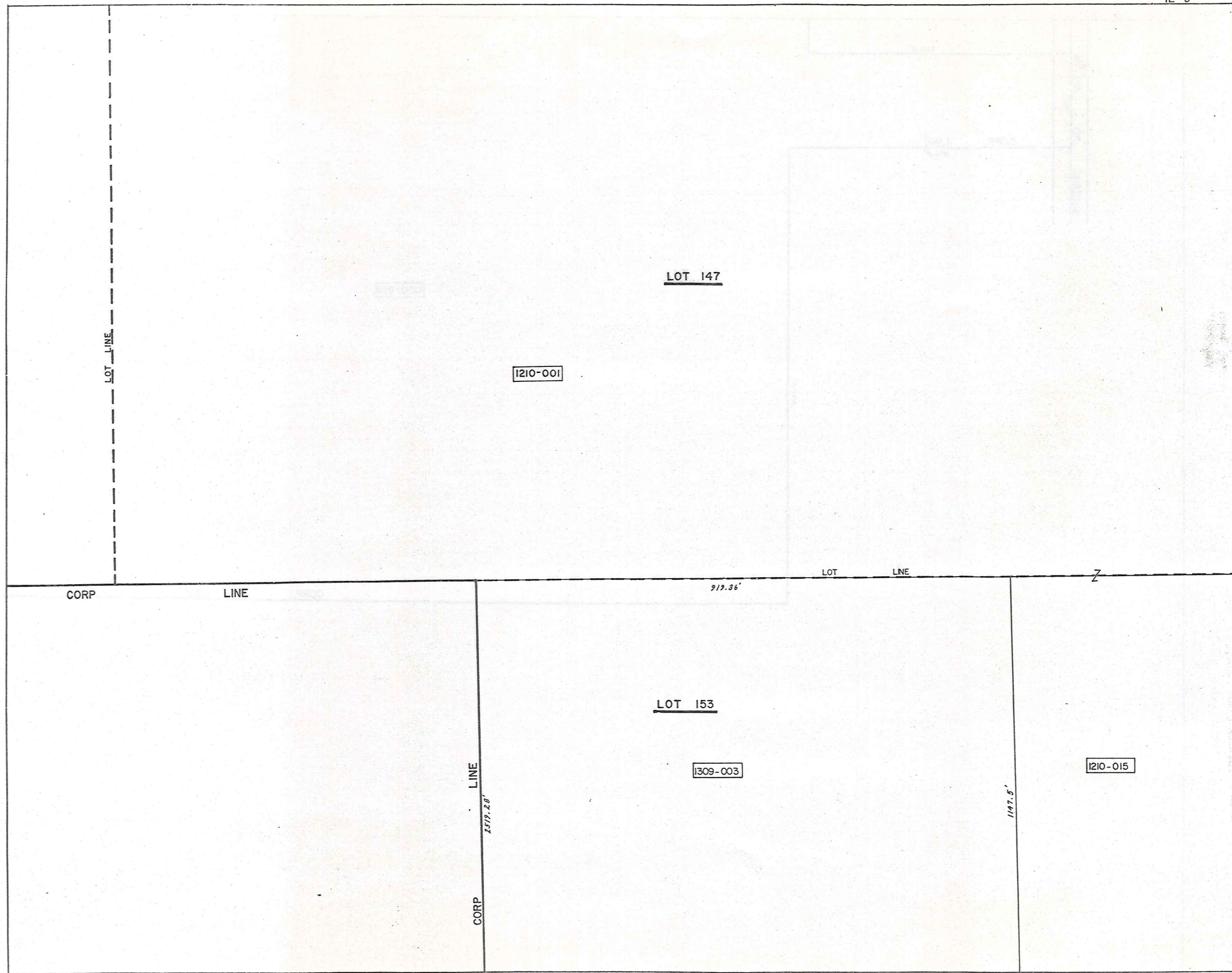
51.12 AC

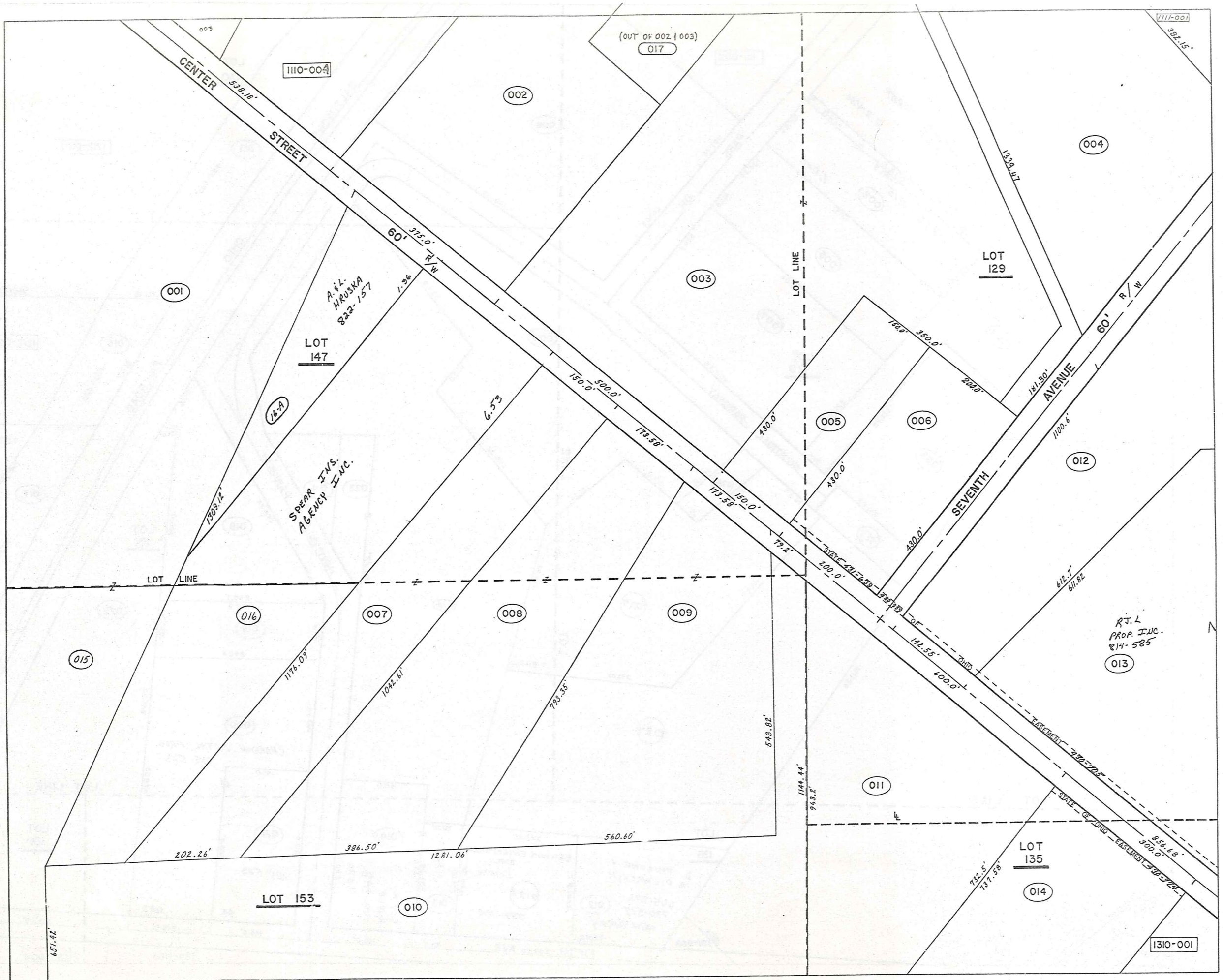
7

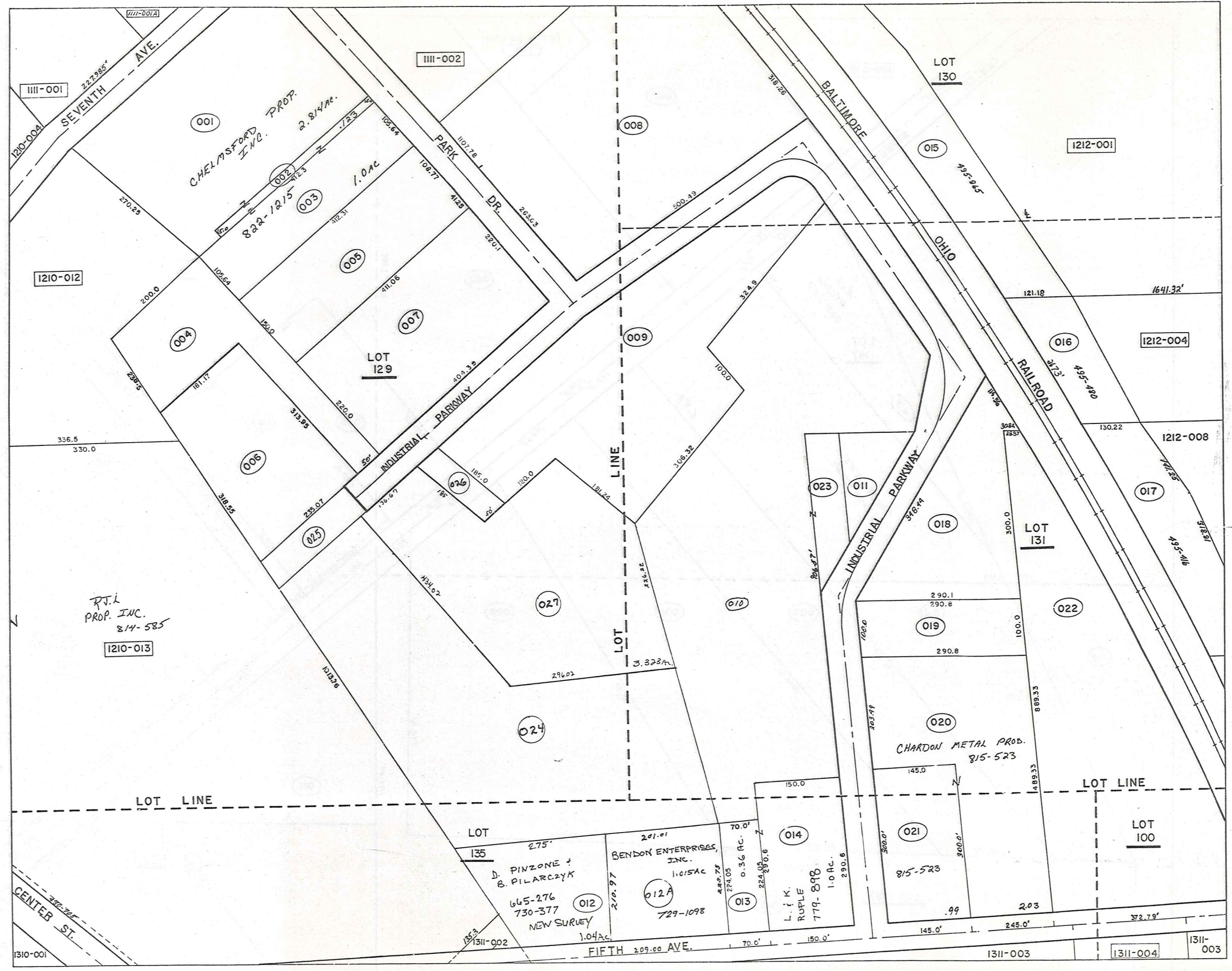
4504.0012  
CORP. LINE  
HAMBDEN TWP

PARCEL NO.	TRANSFERD TO	AC.	FT. FRT.	VOL. PAGE	DATE	TRANSFERD TO	AC.	FT. FRT.	VOL. PAGE	DATE	TRANSFERD TO	AC.	FT. FRT.	VOL. PAGE	DATE	TRANSFERD TO	AC.	FT. FRT.	VOL. PAGE	DATE
1113-001	R. J. JANDA	3.0	325.0	234-444		R.F.K. JANDA	3.0		619-1109	3-27-78										
002	C. B. H. THOMAS	1.0	100.0	418-169																
003	A. M. DIETZ JR. & R. DIETZ	1.0	100.0	300-141	661-1150															
004	C. MUEHLEISEN	1.68		221-139		M. BEVINGTON & RENNERT			587-1738		M. L. BEVINGTON			733-1101						
005	C.B.P. "	.31		352-78																
*006	W. & K. EPPARD	3.00	200.0	544-1209		K. ELDREDGE	3.00	264	200.0	571-113	K. I. C. ELDREDGE SPLIT	2.64		733-42	*					
007	T. PRATELY	60.35		502-210																
008	L. B. KEENEN	5.02		410-927		J. L. & K. S. BROWN	5.2		719-220	7-24-84										
009	" "	3.0	238.6	237-535		T.A. & M.A. JIVIDEN	3.0	238.6	697/811	5/6/83										
010	R. B. K. JANDA	4.5	100.0	418-621		SPRING			615-97											
011	R. J. JANDA	2.25	192.3	233-431	1-427 AC.															
012	" "	.51		233-431		ALAN DAVID JANDA	1.505		750-925	12-26-85										
013	" "	.51		233-431																
014	" "	3.56		233-431																
015	" "	4.0	314.16	233-431		R. J. & K. JANDA	3.924	134.264	750-925	12-26-85										
016	" "	11.00 AC.	4.0	314.16	233-431															
017	" "	2.9	228.3	233-431																
011A	J. W. SPRING	1.323		695-917	3-23-83															
018	J. W. SPRING (BCD)	0.22		695-915	3-23-83	JANDA PLACE ROADWAY														
011B012-1	R. W. JANDA	1.536	125'	736-763	4-30-85	M.T. & L.C. TOADY	1.536	125'	754-1196	3-24-86										
*006.1	THE VILLAGE OF CHARDON	.0017		749-36	11-25-85															
019	ROADWAY ALAN D. JANDA	.023		750-925	12-26-85	E. & P. BRICE SEE MAP														
011012015014A	ALAN DAVID JANDA	1.505		750-925	12-26-85	E. & P. BRICE SEE MAP														
013A014015016017	R. J. & K. JANDA	13.924	134.264	750-928	12-26-85															
1212-053.1	VILLAGE OF CHARDON	.924		725-1226	1984															
1114-001	CHARDON LOCAL SCHOOL DIST.	20.0		247-399																

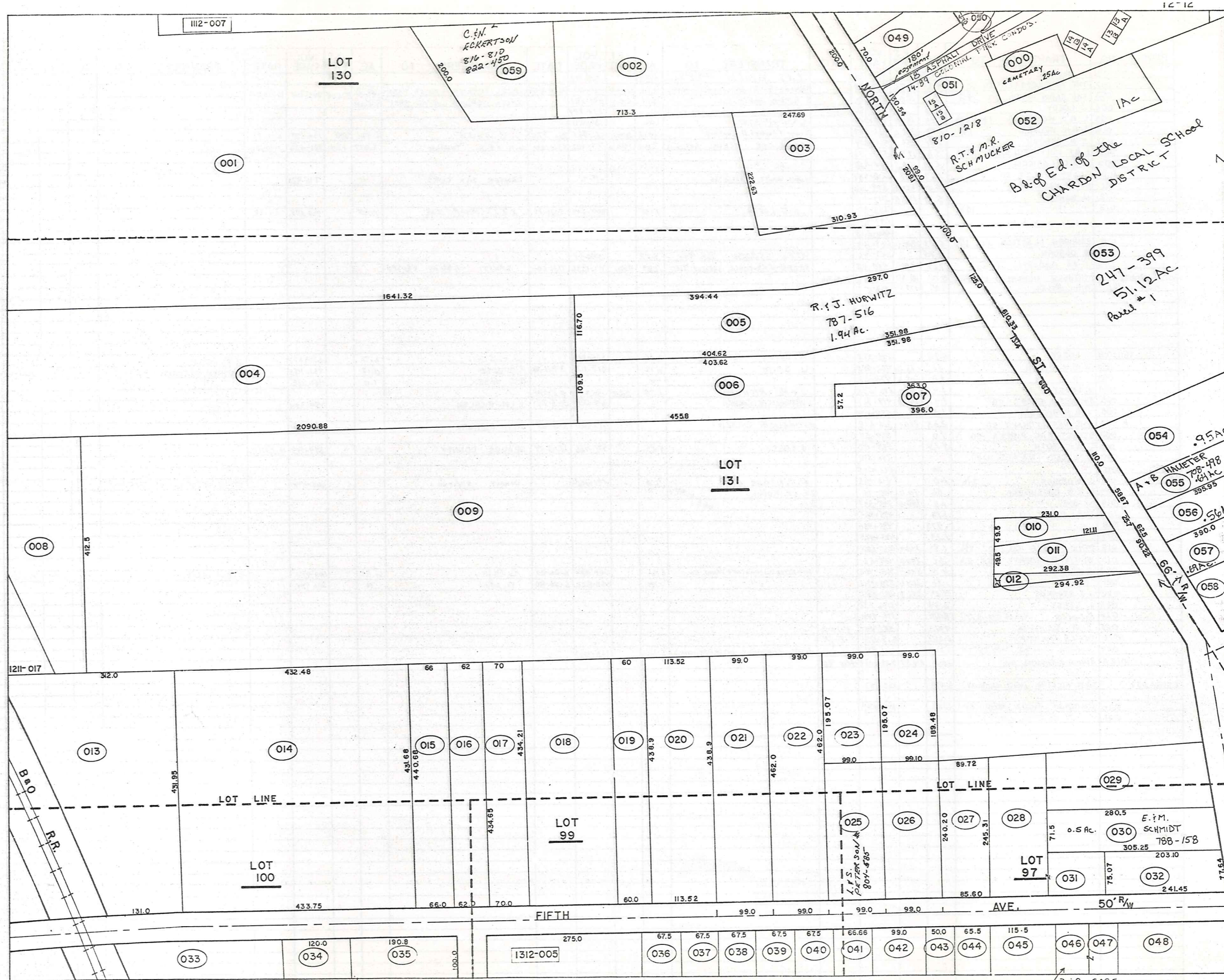






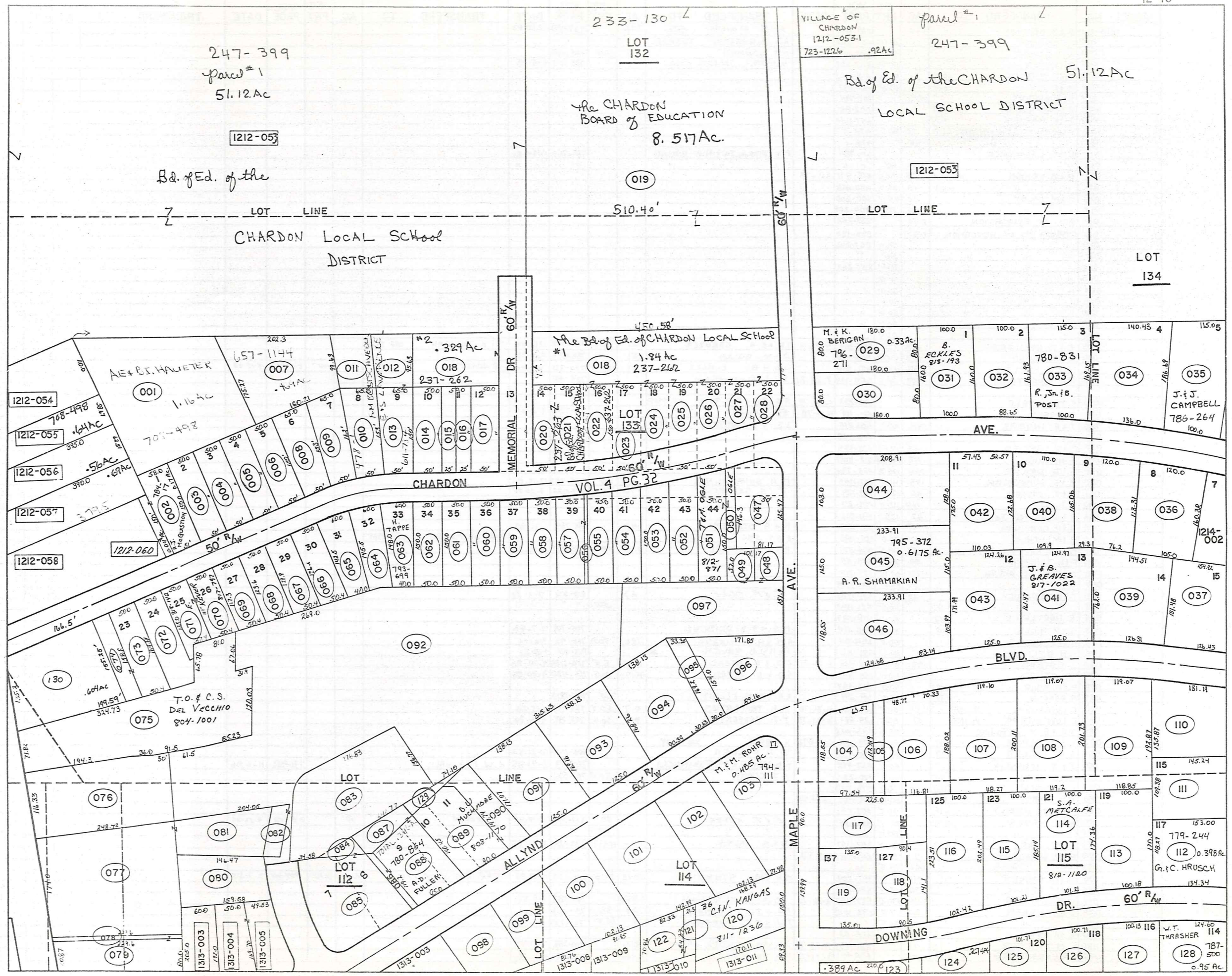


PARCEL NO.	TRANSFERD TO	AC.	FT. FRT.	VOL. PAGE	DATE	TRANSFERD TO	AC.	FT. FRT.	VOL. PAGE	DATE	TRANSFERD TO	AC.	FT. FRT.	VOL. PAGE	DATE	TRANSFERD TO	AC.	FT. FRT.	VOL. PAGE	DATE
1210-001	R. OSBORN	124.29		243-186		C.S. OSBORN	112.93		580-92											
002	THE DAUTLESS LEASING CO	9.75	3.75	537-117		GAZEL LEASING LIMITED PART	9.75	374.47	746-703	10-16-85	GAZEL LEASING LIMITED PART	17.19	874.49	746-704	10-16-85					
003	THE SABIN DEVL. CO	12.9	500.0	478-720		Sabin Devl. Co.	12.9	500.0	591-583		GAZEL LEASING LIMITED PART	17.19	874.49	746-704	10-16-85					
004	J. LOECY	13.3		296-532	1/2 INT.	R. LOECY New Survey	40.5		576-999											
005	E. & J. WENZEL	1.09 + 0.39	1.48	450.0		E. & J. WENZEL	1.48		784-1171											
006	S. B. H. HELSER	1.93		200.0		LLOYD F. FLEISCH D. LUTHA	4.974	200.0	582-975	1/2 AC. 1975	G. B. WHITE	1.974	200'	734-677	4-2-82					
007	C. H. OSBORN	3.81		464-319		BANK ONE CLEVE. NATIONAL	3.819	150.0	717-482	6/21/84	G. A. + E. A. YOUNG	3.819	150'	721-436	10/10/84					
008	L. & F. LUTHE & R. & S. VISTA	5.0	173.5	558-723																
009	T. & C. LARICCIA	5.06	173.5	424-968		G. LARICCIA	5.06	173.5	714-771	5-2-84										
010	EVANS REALTY CO.	20.7	79.2	218-487		EVANS REALTY ASSOCIATES			678-91		CENTER SIX CORP.			775-921						
011	SOLOMAN MANUF. CO	5.04	600.0	373-526																
012	M. BAKER	5.99	142.5	247-9																
013	" "	17.55		233-99		R. J. LOECY	17.55		809-648	5-30-88	R. J. L. PROP. INC.	17.55		844-585	7-1-88					
				247-483																
				260-233																
014	SANBORN PLASTICS CO.	6.29	300.0	409-104																
015	R. OSBORN	11.75		243-186		C.S. OSBORN	9.22		580-92											
016	C. S. OSBORN	7.89	450.0	580-92		SPEAR INSURANCE AGENCY INC.	7.89	450.0	717-1336	7/3/84	SPLIT - 1.36 AC. HRUSKA									
Out of 002(003) 017	NORTHERST PROPERTIES LIMITED	5.12	181.30	762-277	7-3-86															
" 016 16A.	A. L. HRUSKA	1.36	179.01	822-157																
1211-001	J. LOECY	2.76		296-532	1/2 INT.	R. LOECY New Survey	2.81		576-999		W. H. S. ...	2.71		630-677		R. C. VESE	2.81		761-1125	12-19-88
002	W. & M. SMITH	.12	15.0	492-587		W. SMITH	0.12		619-1139	3-28-78	R. C. VESE	0.12		761-1125		CHELMS FORD. PROP.			822-1245	"
003	" "	1.0	105.6	479-212		" "	1.0		" "		R. C. VESE	1.0		761-1125		"		"	"	"
004	J. LOECY	1.45	50.0	296-532		J. M. RICHLAK	1.28	50.0	562-458	4-25-74										
* 005	THE METAL CRAFT CO	1.41	150.0	479-317		EVANGELICAL CHURCH			619-587	3-3-78	J. & M. RICHLAK			759-964						
006	J. & M. RICHLAK	1.5		538-643																
* 007	THE METAL CRAFT CO	2.05	220.1	328-618		EVANGELICAL CHURCH			619-587	3-3-78	J. & M. RICHLAK			759-964						
008	STRUCTURAL FIBERS CO	4.0		304-54																
009	E. & R. TOTH	4.25		515-180		J. LOECY	4.25		571-1166	12-05-74	GEAUGA COUNTY	4.25		574-143	12-30-74					
010	J. LOECY	2.76		296-532																
011	" "	.29		296-545																
012	J. WOZNIAK	3.16	2.0	410-445		D. PINZONI ET AL	2.36		571-1054		DONALD PINZONI			605-276		730-377 NEW SURVEY				
013	O. & G. GRABOWSKI	.36	70.0	480-98		L. K. RUPLE														
014	J. & G. "	1.0	150.0	295-544		" "														
015	THE C. E. I. CO	1.98		495-865																
016	" "	.773		495-480																
017	" "	1.23		495-416																
018	DEVEL. & MFG. CO. INC.	1.42	348.4	452-682																
019	WESTERN RESERVE TELE. CO.	.66	100.0	457-82																
020	G. ALLYN	2.31	203.4	348-498		THE TITLE GUARANTEE & TRUST Co.	2.31		665-884	6-26-80	G. ALLYN	2.31		672-446		G. & A. ALLYN SR.	2.31	203.4	348-498	7-12-88
021	" "	.99	300.0	558-1301		"	.99		665-886	6-26-80	G. Allyn	.99		672-446		" " "	.99	300.0	"	"
022	J. J. STANKUS	4.24	372.7	281-544																
023	J. LOECY	0.34		296-532																
024	R. LOECY	8.27		576-999																
025	J. M. RICHLAK	0.212		562-458	4-25-74															
026	GEAUGA COUNTY	0.210		619-125	2-8-78															
027	DIAMOND SHAMROCK	3.323		661-396		METAL COATING'S INTERNATIONAL	3.323		766-1003											
012A	BENDON ENTERPRISES, LLC	1.015	210.97	729-1078	1/1/85															
* 005 + 007	J. M. RICHLAK (NEW SURVEY)	3.478		764-767																
020	CHARCON METAL PROD. CO.	2.03		815-523																
021	" "	.99		"																

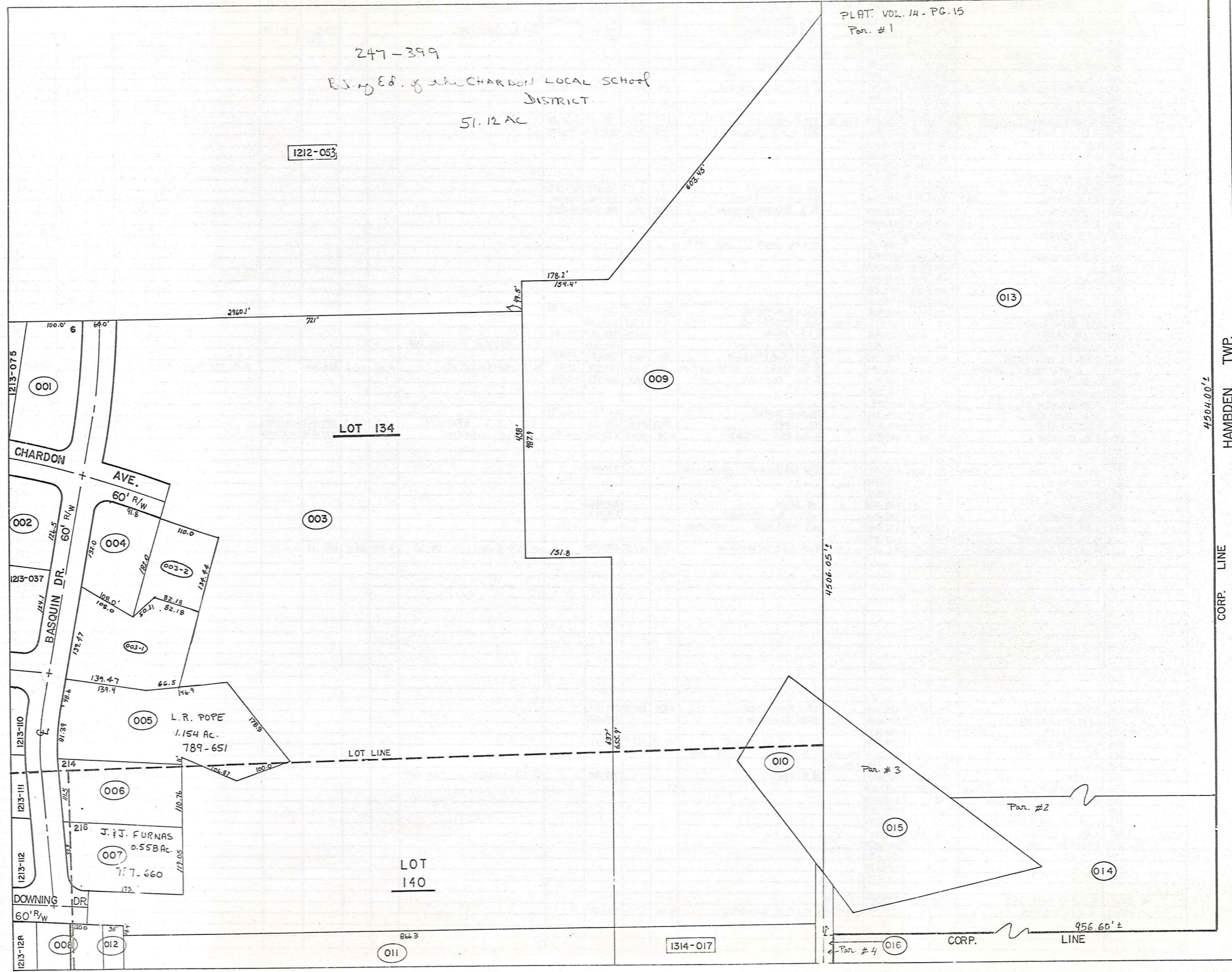


PARCEL NO.	TRANSFER TO	AC.	FT.	VOL. PAGE	DATE	TRANSFER TO	AC.	FT.	VOL. PAGE	DATE	TRANSFER TO	AC.	FT.	VOL. PAGE	DATE	TRANSFER TO	AC.	FT.	VOL. PAGE	DATE
1212-001	C.A. WEARCH 15% INT			670-1030	1-20-81	BANK ONE OF NETHERSTEEN Ohio	24.155		671-555		BLAIR R. WEARCH			734-1211						
002	C.M. SCICOLONE was 2.815-5/11/78	2.00	(1975)	611-510	SEE 059	MARY SCICOLONE	2.00			11-27-84										
003	J.G. ADAIR	1.30	209.1'	516-772																
004	C.A. WEARCH			670-1030	1-20-81	BLAIR R. WEARCH			734-1211											
005	C.J. ORZEN	1.94	125.0'	232-297		R.C. + P.A. DUNNE	1.94	125.0	718-450	7/10/84	P.A. DUNNE			SEE MAP		R.F.J. HURWITZ			SEE MAP	
006	T.V. TANN	1.82	131.4'	423-847		T.V. TANN	1.82		731-280	3-15-85										
007	L.R. HARLEN	.49	66.0'	546-1177																
008	E. HOBAN	1.26		247-342																
009	" "	18.2	110.0	247-342																
010	C.G. ISSENMANN	.19	25.7'	532-340																
011	G. MISHNE (QCD)	0.46	90.0'	574-765		Anthony M. Pilla	0.46	90.0'	688-331	9-7-82										
012	" "	0.07	"	"		"	0.07	"	689-329	9-7-82										
013	C.E. CO.	2.10	131.0'	524-566																
014	THE CEICO CO.	4.29	433.7'	387-542																
015	R.E. PRINTER			615-1234																
016	B.G. PILARCZYK	.612	62'	663-211	HPR 215	Out Claim B. PILARCZYK			617-99-022	5/4/83	C.A. ESE. KRAOU	.612	62'	677-743	5/5/83					
017	R.W. WEIDIG	.69		463-378																
018	M.S. BLEADINGHEISER	1.6		512-112																
019	D. BURGESS	0.39	.60	60.0'	538-1041	M. BURGESS & R. BAPTIE	.60	60.0'	804-44		R.I. BAPTIE	.60	60.0'	804-45	2-17-88					
020	D.V. HOLLORAN	1.14	113.5'	242-437		T. Holloran			710-1228											
021	F.D. TINCHER	1.05	99.0'	663-534																
022	L.TYLER & E. BOORN	1.05	99.0'	460-282		I.P. + J.A. INMAN	1.05	99.0'	683-1284											
023	REV. C.G. ISSENMAN	.43	49.0'	542-254																
024	" "	.43	49.1'	538-850																
* 025	Undivided by int 1/2 int - W.I.W. RIST			527-553		D. DICKERSON	.607	99.0'	690-1264		L.S. PATERSON	.607	99.0'	804-585	2-29-88					
026	R.L. WILLIAM	0.56	.60	99.0'	571-1019	L.P.C. WENE			690-1048											
027	D.N. CARNEY	.49	85.6	607-650		R.D. CARNEY	0.49	85.6'	753-533											
028	G.M. SULC	0.51	.58	243-650		G.M. SULC			723-1072	11/18/84										
029	H.G. NOVAK	.75		667-305	8-13-80	MARY E. ARKO			740-755	10/28/85										
030	E.M. SCHMIDT	0.50	.48	71.5	542-1068	E.M. SCHMIDT					SEE MAP									
031	G.H. SULC	0.14	.71		243-650	G.M. SULC	.14		723-1072	11/18/84										
032	A.K. & K. HOLDEN			677-447		R.E. + N.J. HERMAN			724-153	11/2/84										
033	CHARDON RUBBER CO.	1.5		247-686																
034	" "	.275	120.0	255-462																
035	" "	.43	190.8	286-344																
036	PAUL MARKS			680-134	11-10-81															
037	E.E. PETERSON	.333	67.5	260-530																
038	D.C. MEEK	.334	67.5	553-618																
039	P.L. STREET	.33	67.5	520-261	3-5-71															
040	L.M. FERRELL	.333	67.5	707-1044																
041	T.M. OGLE	.332	66.6	491-407		T.M. OGLE	0.332	66.6'	719-292	7-25-84										
042	C.R. SAMPSON	.46	99.0	201-79																
043	D.L. GROSSMAN	.48	50.0	532-136																
044	T.V. WIECH	0.83	.63	65.5	427-532	T.L. WIECH	.63	65.5	694-197	2/8/83										
045	FIFTH AVE. DEVELOPMENT	1.1	115.5	621-834		J.M. SZUSZKIEWICZ	1.1	115.5'	696-1264	4-26-83	J.M. SZUSZKIEWICZ	1.1		734-342	4-2-85					
046	R.E. THORNBURGH		60.0	254-441		B.C. GAGE														
047	" "	.29	50.0	254-441		" "														
048	C.A. EARDLEY	0.33	.50	219.5	431-849															
049	N.P. SMITH	.305	70.0	531-93																
050	H.C. GEARHART	.02		513-779		W.D. COLONIAL PARK Develop.	.02		701-34	7-15-83										
051	H.C. GEARHART	4.382-50	6.89	130.5	479-221	H.C. GEARHART	6.89		488-1265	8-30-82	Colonial Park Development			701-34		? Turn Page # COLONIAL PARK CONDOS				
052	THE CLEVELAND TRUST CO.			657-1177		K.L. Anderson			709-584		A.T. & M.R. SCHAECKER	1.00	99'	810-1218	6-8-88					
* 053	CHARDON LOCAL SCHOOL DIST	52.71	610.3	247-399		VILLAGE OF CHARDON	52.70		725-1220											
054	R.K. TRACY	.95	110			P.S. & L.J. King			609-377		L.J. King			697-138						
055	A.B. HAUTER	.84	58.6	232-499		A.B. Hauter S.S.	.84	58.6	708-978	12/7/83										
056	W.F. & M.C. RAYER	0.56	62.5	647-617																
057	G.H. WALKER	.69	66.0	643-1053																
058	R. CHAPMAN	1212-060	0.82		580-172															
OUT OF 002	D.A. PRIVATELY	.825		576-787		DOROTHY ANDREWS (TRUSTEE)	.825		698-777	5/26/83	J.J. & N.R. PRIVATELY	0.825		717-1174	7-2-84	J.J. & N.R. PRIVATELY S.S.	0.825		717-1183	7-2-84
060	M. FENDRICH	.04	15.00	687-1096		A.J. McQUISTON					SEE MAP									
000	B.F. RIDER, JR. (QCD)			715-810	5-16-84	THE VILLAGE OF CHARDON														
	D.F. ROGERS (QCD)			715-812	5-16-84	"														
	J.G. ROGERS (QCD)			715-815	5-16-84	"														
	R.K. ROGERS (QCD)			715-818	5-16-84	"														
	G.M. RIDER (QCD)			717-160	5-16-84	"														
SEE IX	VILLAGE OF CHARDON	22.0		725-1220																
* 025	HELEN K. McDONALD (1/2 INT.)	0.607	99.0'	574-322		SEE ABOVE														
"	GLADYS WALKER (1/2 INT.)	"	"	"																
"	WARD McDONALD (1/2 INT.)	"	"	"																
"	JUNE PRINCE (1/2 INT.)	"	"	"																
"	THOMAS G. McDONALD (1/2 INT.)	"	"	"																
"	GORDON McDONALD (1/2 INT.)	"	"	"																
"	MARY McDONALD (1/2 INT.)	"	"	"																
"	P. M. McDONALD (1/2 INT.)	"	"	"																
"	P. M. McDONALD (1/2 INT.)	"	"	"																
"	WILLIAM RIST (1/2 of 1/2 INT.)	"	"	637-553																
"	W.M. RIST (1/2 of 1/2 INT.)	"	"	637-553																

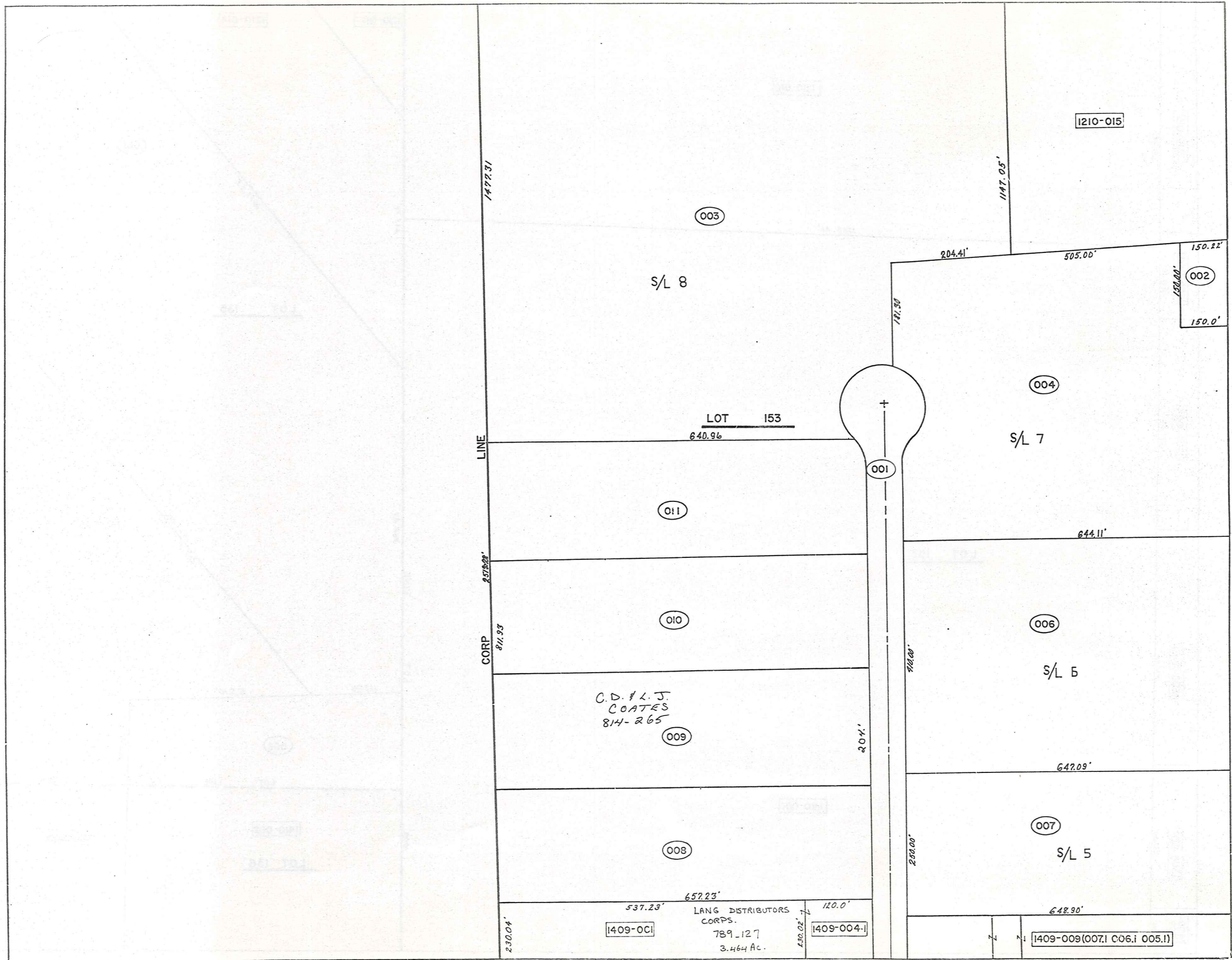
PARCEL NO.	TRANSFERRED TO	AC.	FT. FRT.	VOL. PAGE	DATE	TRANSFERRED TO	AC.	FT. FRT.	VOL. PAGE	DATE	TRANSFERRED TO	AC.	FT. FRT.	VOL. PAGE	DATE	TRANSFERRED TO	AC.	FT. FRT.	VOL. PAGE	DATE
* 051-1A	COLONIAL PARK CONDOMINIUMS C.F.C. PROPERTIES			VOL. 14 770-1257	PG. 29 10-23-86															
051-1B	CHARLES N. STELLA			739-371	6-17-86															
051-2A	M.A. McBEAN			745-418	9-20-85															
051-2B	PINEHILL PROPERTIES			757-559	6-1-86															
051-3A	C.B. PETERSEN			769-476	10-1-86															
051-3B	J. & M. MONTGOMERY			750-212	12-19-85															
051-4A	C.L. THORESON			764-499	10-1-86															
051-4B	MARY ANN KUMOR			792-190	5 Ave. '85															
051-5A	J.C. & L. GORDON			706-359	10-31-83	D. TUPY & J. HAHN			764-1299											
051-5B	GEORGE M. POKOPAK			738-1209	6-11-85	T. E. M. OGLE			738-1209	4-8-88										
051-6A	PINEHILL PROPERTIES			748-381	11-12-85															
051-6B	PINEHILL PROPERTIES			748-323	11-12-85															
051-7A	EDWARD J. WILSON & SONS INC. GARANT			712-1117	7-2-89	R. B. McCLURE			789-857	7-1-87										
051-7B	G.S. & D.M. POKAPAK			770-261	10-14-86															
051-8A	M. & J.M. OYSENIK			737-682	5-16-85															
051-8B	K.F. KRUSCHKE & T.D. GERBRACHT			716-1217	6/14/84	S & J. CHAPMAN			805-620	3-22-88										
051-9A	D.J. IBOLD			762-11																
051-9B	C.B. PETERSEN			769-467	10-1-86															
051-10A	J.J. Sheehan			711-1116																
051-10B	C.L. THORESON			769-493	10-1-86															
051-11A	C.L. THORESON			769-496	10-1-86															
051-11B	R.V. MAY			752-603	1-31-86	R. MAY & R. PECK & L. MILLER			763-370											
051-12A	M. & B.F. MIHALISIN			720-629	10/11/84															
051-12B	M.B. DWILER			737-592	5-15-85															
051-13A	R.M. NEWPORT			768-30	9-16-86															
051-13B	C.L. THORESON			769-485	10-1-86															
051-14A	C.B. PETERSEN			769-470	10-1-86															
051-14B	C.B. PETERSEN			769-473	10-1-86															
051-15A	D.E. WANTZ			707-461																
051-15B	D.E. WANTZ			707-453		M. & N. WOLFI			818-393	9-28-88										



PARCEL NO.	TRANSFER TO	AC.	FT. FRT.	VOL. PAGE	DATE	TRANSFER TO	AC.	FT. FRT.	VOL. PAGE	DATE	TRANSFER TO	AC.	FT. FRT.	VOL. PAGE	DATE	TRANSFER TO	AC.	FT. FRT.	VOL. PAGE	DATE
1213-001	A. & B. HAUTER	1.16		239-499		A. & B. HAUTER S.S.	1.16		703-999	12/17/83										
002	M. FENDRICH		51.00'	657-1096		A.J. McGUISTON SEE MAP														
003	R. & A. SCHOTT	.17	50.00'	609-198		D.J. BOWMAN	.17	50'	765-153											
004	D. & M. KIER		50.00'	667-522		MERKER & WAGNER ETAL			738-751	6-4-85										
005	S. & C. McBRIDE	0.17	50.00'	615-1023																
006	S. & E. ROY	0.17	50.00'	427-232																
007	J. & E. BARNES	.469		657-1144																
008	M. NIGHTINGLE	0.17		502-881																
009	J. & E. BARNES	0.17		657-1144																
010	F. & M. BRETSCHNEIDER	0.17	.20	50.0	478-1															
011	"	"	.16		478-1															
012	E. & S. LAWRENCE			611-784		P.T. BROWN, JR. & N.A. BROWN			769-266	9-30-86										
013	"	"	.154	50'	"	"	"	"	"	"	"	"	"	"	"	"	"	"	"	"
014	P. & B. KENYON	0.19+0.05	.26	50.0'	629-471	9-1-78														
015	"	"	0.03	.13	25.0'	430-498														
016	C. & M. COLEY		.18	25.0'	300-208															
017	"	"	.26	50.0'	300-208															
018	BD. OF. EDUCATION	2.17		237-262																
019	CHARDON BD. OF. EDUCATION	8.52		233-130																
020	"	"		50.0'	237-262															
021	"	"		5.0'	"															
022	"	"		50.0'	237-262															
023	"	"		50.0'	"															
024	"	"		50.0'	"															
025	"	"		50.0'	"															
026	"	"		50.0'	"															
027	"	"		50.0'	"															
028	"	"		50.0'	"															
029	T. & S. KREUZER	.33	120'	647-901	4-2-79	T.R. & S.R. KREUZER	.33	80.0'	726-562	12/15/84	M. & K. BERIGAN	SEE MAP								
030	J. & M. GULLO	.33	80.0'	556-925		J. & M. GULLO	.33		733-456	4-1-85										
031	W. & R. ECKLES	.37	100.0'	491-694		W.D. & B.L. ECKLES	.37	100.0'	720-396	10/11/84	B. ECKLES		.37	100'	8/2-797	9-15-88				
032	R. E. GRANTHAM	.37	88.6	568-134	7-29-74	S.W. GRANTHAM			704-431											
033	C. PINKSTAFF			615-752	1-26-78	R.S., JR. & B.A. POST SEE MAP														
034	D. SARKO			621-49	4-5-78	E.E. Hummel			700-723	7-6-83										
035	J. & E. INNERS	.48	100.0'	505-216		J.J. & J.C. CAMPBELL SEE MAP														
036	T. & A. LANG	.46	105.0'	613-1168																
037	R. & W. LANDIES	.53	126.0'	675-435																
038	S. HORNICK	.42	120.00'	512-1059																
039	G. & D. DAULER	.48	126.3'	623-794																
040	M. & S. SUHADOLNIK	.43	110.0'	667-1145		M. A. SUHADOLNIK	.43	110.0'	775-183	12-19-86										
041	L. & E. STODAN	.46	125.0'	667-1181		J. & B. GRAVES	.46	125.0'	817-022	9-20-88										
042	R. PIRAS	.44	110.0'	609-27																
043	A. & L. ALLYN, JR.	.47	125.0'	591-516																
044	N. & P. CORRIGAN	.48	103.0'	661-278		R. & A. STARKEY	.48		684-729	1-31-83										
045	S. & M. NOBLE	.62	115.0'	509-498		E.S.S. INC. SEE MAP										A.R. SHAMAKIAN	SEE MAP			
046	D. & D. KAVELISKI	.67	118.5'	556-379		D. & D. KAVELISKI	0.67	118.5'	753-155	2-14-86										
047	P. & H. JANSKE	.29	80.8'	665-65																
048	A. & G. W. & D. ALLYN	.07	57.0'	395-319																
049	"	"	.07	57.0'	395-309															
050	E. & M. JAVORICH	.23		571-1382		T. & M. OGLE	.23		812-271	7-1-88										
051	"	"	0.17	50.0'	571-1382	"	"	50'	"	"	"	"	"	"	"					
052	R. BARTLETT	0.17	50.0'	608-597																
053	G. & P. FALLS	0.19	50.0'	345-129		M.S. & P.A. DEISCHL			706-749	11-7-83										
054	A. & H. NIKKILA		50.0'	254-54		A.M. & H.L. NAKKILA	.188	50.0'	718-92	7/2/84										
055	S.N. BELLAMY	0.14	50.0'	551-411		T. & H.V.D. SEVER *			745-411	9-18-85										
056	C.J. STEAD	.08	5.0'	674-1226	6-30-81	C.J. & A. STEAD	0.08	5.0'	750-1280	4-28-86										
057	E. STEAD	.17	50.0'	665-452		C.J. & A. STEAD	0.17	50.0'	756-1280	4-28-86										
058	R. & G. BAHR	0.19	50.0'	356-133																
059	M. ROSEUM	0.17	50.0'	519-299		R.A. & M.M. ELLIOT		50'	765-1213											
060	C. LUYENBERG 1/2 INT.	.17	50.0'	629-681	8-31-78	P.B. PROPERTIES	0.17	50.0'	756-199	4-15-86										
061	C. LUYENBERG 1/2 INT.	.17	50.0'	629-681	8-31-78	P.B. PROPERTIES	0.17	50.0'	756-199	4-15-86										
062	G. E. & E. M. LEBLANC	.17	50.0'	643-1023																
063	L. & H. TAPPE	0.17	60.0'	220-134	663-892	H. TAPPE SEE MAP														
064	G. & D. FULLER	0.17	60.0'	550-935		D. A. FULLER			705-1140	10-21-83										
065	J. & J. MORANCIK		60.0'	637-488		K. MILLER (J.) FARINACCI			730-13	2-21-85	K.W. & V.S. HALL			771-982	11-3-86					
066	W. & G. JANU	0.17	50.0'	220-231		S.J. CLARY		50.0'	761-532											
067	L. & L. SNOW	0.17	30.0'	578-1330																
068	P.A. ADAMS	0.15	50.0'	669-1187	12-12-80															
069	HELEN NEELY	0.19	50.0'	607-1181																
070	K. & T. KEVER	0.20	50.0'	400-661		E. & T. KEVER		50'	817-797	9-19-87	E. KEVER		50'	818-142	9-23-88					
071	"	"		50.0'	"	"	"	50'	"	"	"	"	"	"	"					
072	F. & S. MARK	0.17	50.0'	342-157		F. & S. MARK	(731-1293)		731-1293	3-25-85										
073	R. & P. URQUHART	.2	50.0'	661-1147	2-1-80															
074	"	"	.092	29.5'	"															
075	A. & M. STUKEY	1.04	71.80'	257-209		A.E. & M.C. STUKEY	1.042	71.80'	749-337	11-29-85	T. & C. DE VECCHIO	1.04	71.80'	804/001	3-7-89					
076	C. & M. BROWN	.70	116.3'	464-653																
077	L.M. THAYER	1.15	174.0'	527-1057	3-28-72	J.D. & S.D. ILETSICH	1.052		740-388	7-8-85										
078	F. & J. WARNER	.04	7.0'	593-1038		F.W. & J.E. WARNER	.04	7.0'	721-223	10/11/84										
079	"	"	.45	80.8'	"	F.W. & J.E. WARNER	.41	80.8'	721-22											



PARCEL NO.	TRANSFERD TO	AC.	FT. FR.	VOL. PAGE	DATE	TRANSFERD TO	AC.	FT. FR.	VOL. PAGE	DATE	TRANSFERD TO	AC.	FT. FR.	VOL. PAGE	DATE	TRANSFERD TO	AC.	FT. FR.	VOL. PAGE	DATE	
1213-083	W.I.L. PAINTER	.823	34.5'	593-506		P.B. PROPERTIES	0.823	34.5'	756-197	4-15-86											
084	DONNA PINZONE	.04		665-274		G.H. CURTISS			711-643		G.H. CURTISS			733-561	4-1-85						
085	"	.51	149.6'	" "		"			" "		"			" "							
086	R.N. & P.M. STARK	0.03	10.5'	580-351	-75																
087	R.S. GERMAINE	.14		611-690		A.D. FULLER															
088	"	.30	95.0'	611-690		SEE MAP															
089	D.W. MUCHMORE	0.03 + 0.17	.30	90.0'	551-99	D.W. MUCHMORE	.30	90.0'	808-1120	5-13-88											
090	"	.16	42.8'	551-99																	
091	J. WANTZ	.51	125.0'	613-442																	
092	C. LUXENBERG 1/2 INT.	4.41	60.0'	629-682	8-31-78	P.B. PROPERTIES	4.41	60.0'	756-199	4-15-86											
093	P.F. WERRER	.508	125.8'	661-203		J.C. + A.R. Schirm	.508	125.8'	715-892	5/22/84											
094	W.F. MCCARTNEY	.50	121.0'	558-203																	
095	L.F. BAKER	.111	30.0'	508-287																	
096	"	.39	89.16'	508-287																	
097	R.L. RATCLIFFE	.8	151.9'	631-231																	
098	W.F. LOWE	0.23	.30	102.1'	464-677	W.F. LOWE			734-1013	4-3-85											
099	K.B. ENGEL	0.37	.30	102.1'	291-292	K.F. + B.N. ENGEL	.30	102.16'	724-1153	11/11/84											
100	I. ANDERSON	.37	102.1'	578-601		R.J. BECHKOWIAK	.372	102.1'	746-305	10/9/85											
101	J.M. PRINCE	.60	142.9'	587-498																	
102	E.F.E. JOHNSON	.49	102.1'	225-167																	
103	D. BEVAN	0.4885		580-27		M.M. ROHR SEE MAP															
104	M. RICHMOND	.33	90.3'	282-351																	
105	"	.074	20.0'	367-568																	
106	D. & M. WALSH	.48	119.1'	480-90																	
107	J. & D. CAINE	0.53	119.8'	580-275																	
108	I. HAUTER	.54	119.0'	443-1054																	
109	S. & E. MARX	.53	119.0'	391-450		S. & E. MARX	.539	119.0'	731-1299	3-25-85											
110	R.J. ARMSTRONG	.42	131.1'	667-194	9-7-80	J.A. ARMSTRONG	.42	131.1'	759-1196												
111	E. & A. NESI	.37	109.56'	593-184		E. & A. NESI	.37	109.56'	734-127	4-2-85											
112	E. BREDESON	.40	106.0'	316-629		W.F.F.P. SCHMITT			691-1325		G.I.C. KRUSCH SEE MAP										
113	M. & R. STONECIPHER	.40	100.1'	272-405		J. & T. CAPPELLO	.40	100.1'	738-230	1985											
114	L. METCALFE 691-1316	.41	101.2'	356-84		S. HUMMEL & D. METCALFE JR.	.41	101.2'	739-722	1985	D. R. METCALFE, JR.	0.41	101.2'	766-306		S.A. METCALFE	.41	101.2'	818-1120	7-7-88	
115	D. & C. TAGUM	.44	101.2'	392-461		D. & C. TAGUM *	.44	101.2'	734-423	4-2-85											
116	N. BURGESS	.49	102.4'	351-500																	
117	M. ANDOLSEK	.384	90.0'	611-999																	
118	H. & D. GUNTER	.29	90.5'	617-1221		HENRY B. GUNTER			714-931	MAY '84											
119	D. & D. TANDY	.43	139.9'	618-479		N.L. ISHEE	.4333	139.91'	690-525		J.L. & K.S. BROWN	.43	139.9'	749-265	11/27/85						
120	J.M. PRINCE	0.39	100.0'	587-498		D.J. & M.L. WALSH	0.39	100.0'	772-108	11-6-86	C. & N. KANGAS	.39	100.0'	811-1236	6-23-88						
121	"	0.04	"	"																	
122	"	0.15	"	"																	
123	J.L. HELSER	.39	220.0'	463-868		J.W. SHIFFLER	.061.663-.449		777-809												
124	B. DEMKO	.27		391-529																	
125	H. & S. WILCOX	.48	101.7'	469-981																	
126	S. & S. JOHNS	.51	100.7'	578-533		K. WILK			703-1358												
127	W. & B. HANNA	.53	100.1'	345-406		W.T. & B.J. HANNA			735-141												
128	W. & F. THRASHER	.95	124.6'	272-243		W.T. THRASHER SEE MAP															
129	D. & W. MUCHMORE	0.047		582-1105	12-75																
130	P. STEENSEN GUARINO 1/2 INT	0.604	166.5'	669-662	11-7-80	D. & C. SCHWAN	.604	166.5'	657-702		D. C. SCHWAN (G.C.D.)	0.604	166.5'	754-144 754-146	3-4-86						
1214-001	R. & B. WALTER	.54	100.0'	629-1253		R.J. & J.M. GAHR	0.54	100.0'	764-1277												
002	R. & M. DICKASON	.43	99.7'	520-685		MA. DICKASON			709-1076												
*003	A. & W. ALLYN	1774	.48	502-271																	
004	R. & J. JUSTICE	.43	132.0'	558-86		E.C. & S.M. LAWRENCE	0.43	132.0'	766-157												
005	P. & L. POPE	1.15	139.9'	291-264	661-944	L. R. POPE SEE MAP															
006	H. WICK	.54	116.5'	562-978	5-20-74																
007	S. LYNN	.56	92.9'	507-882		R. B. LYNN			703-902		J. & J. FURNAS SEE MAP										
008	R. & D. MORGAN	0.95 0.62	.94	120.0'	552-1021																
009	VILLAGE OF CHARDON	11.68		532-1075																	
010	"	.67		143-227																	
011	W. & D. ALLYN + A. & G. ALLYN	6.46	866.3'	325-276																	
012	R. & D. MORGAN	.27	35.0'	552-1021																	
013	CHARDON VILL.			532-1075																	
014	"			206-419																	
015	"			143-227																	
016	"			"																	
*003-1	R. & M. GIFFELS	.6988	163.7'	723-503	10/10/84																
*003-2	R. & J. JUSTICE	.36		723-592	10/11/84	E. C. & S. M. LAWRENCE	0.36		766-137												



1477.31

1147.05'

003

1210-015

S/L 8

204.41'

505.00'

150.22'

002

150.0'

004

LOT 153

640.96

001

S/L 7

011

644.11'

LINE

2575.00'

010

CORP 811.33

006

S/L B

C.D. # L.J. COATES  
814-265

009

204'

647.09'

007

S/L 5

008

210.00'

657.23'

537.29'

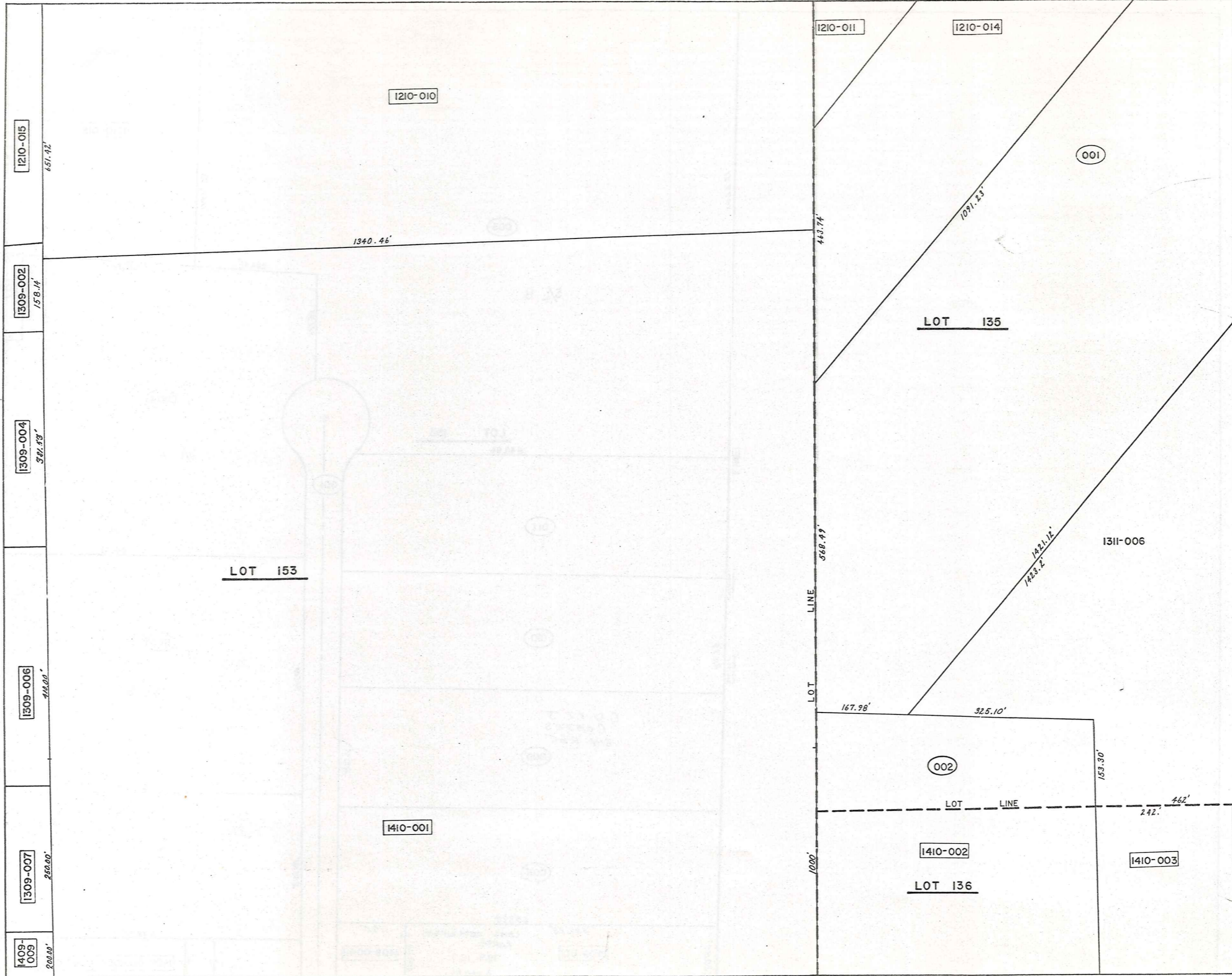
120.0'

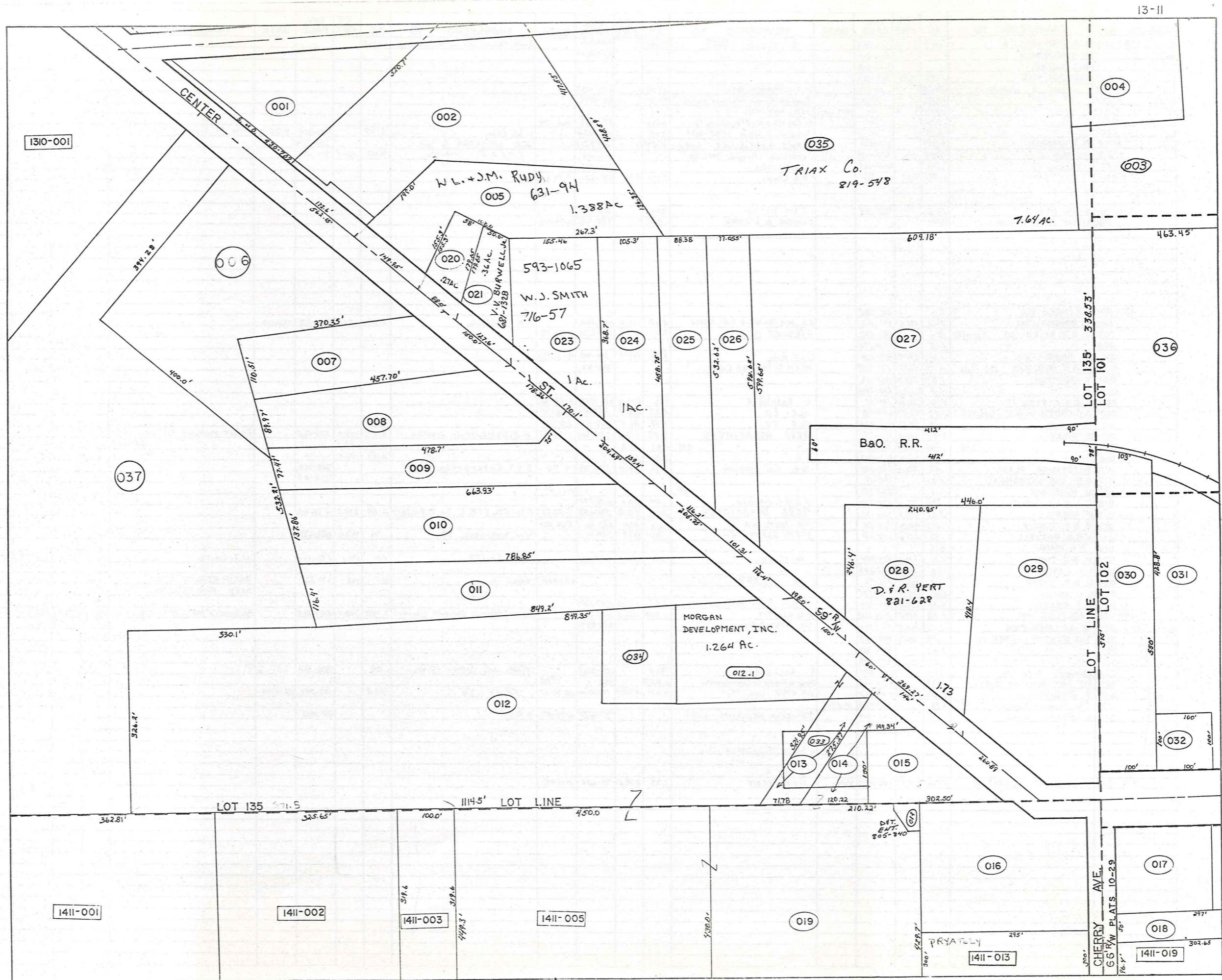
1409-001

LANG DISTRIBUTORS  
CORPS.  
789-127  
3.464 Ac.

1409-004

1409-009(007, 006, 005, 001)





1310-001

035  
 TRIAX Co.  
 819-548

W.L. + J.M. RUDY  
 631-94  
 1.388 AC

593-1065  
 W.J. SMITH  
 716-57

B&O. R.R.

MORGAN  
 DEVELOPMENT, INC.  
 1.264 AC.

D. F. R. YERT  
 821-628

1411-001

1411-002

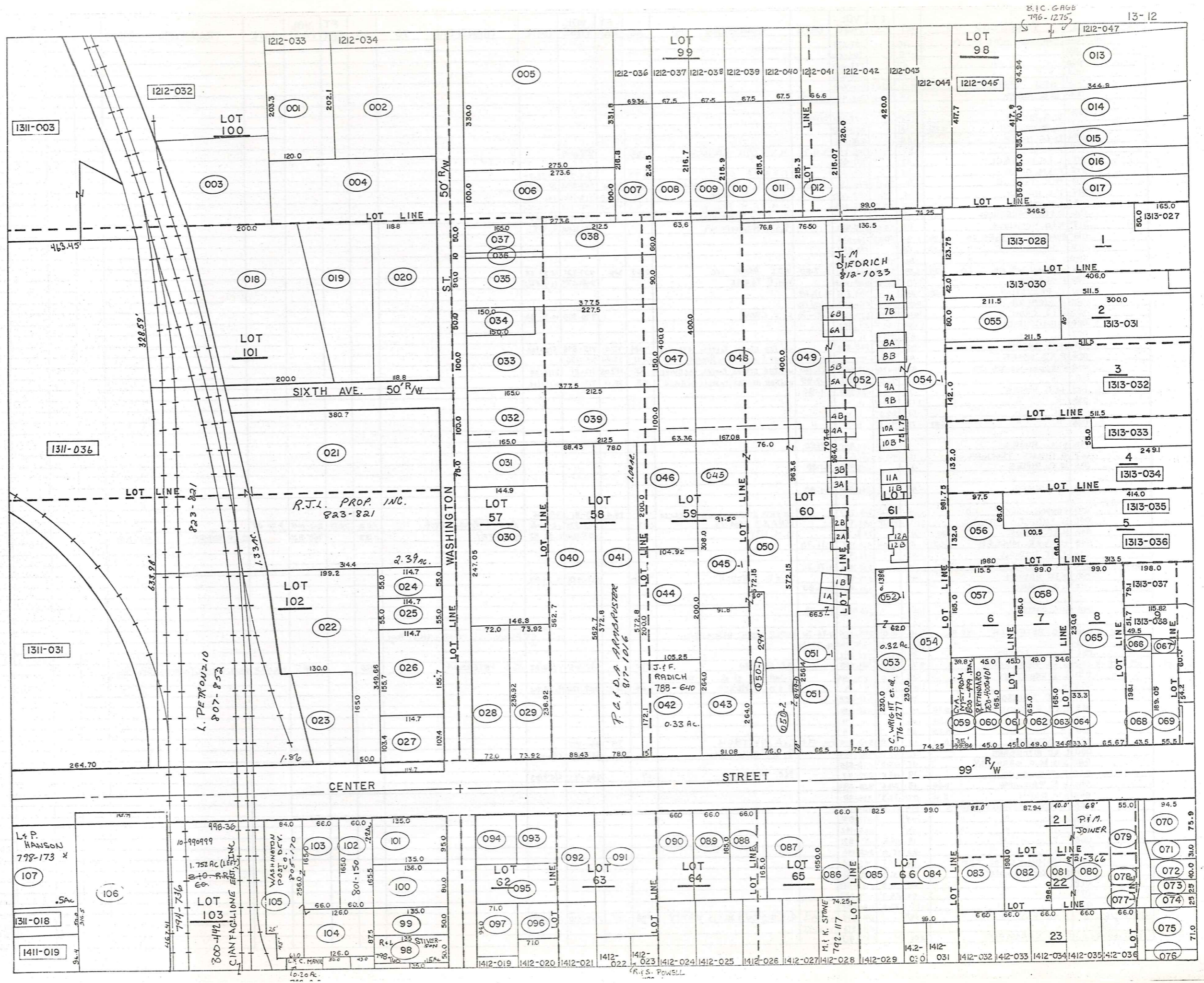
1411-003

1411-005

1411-013

1411-019

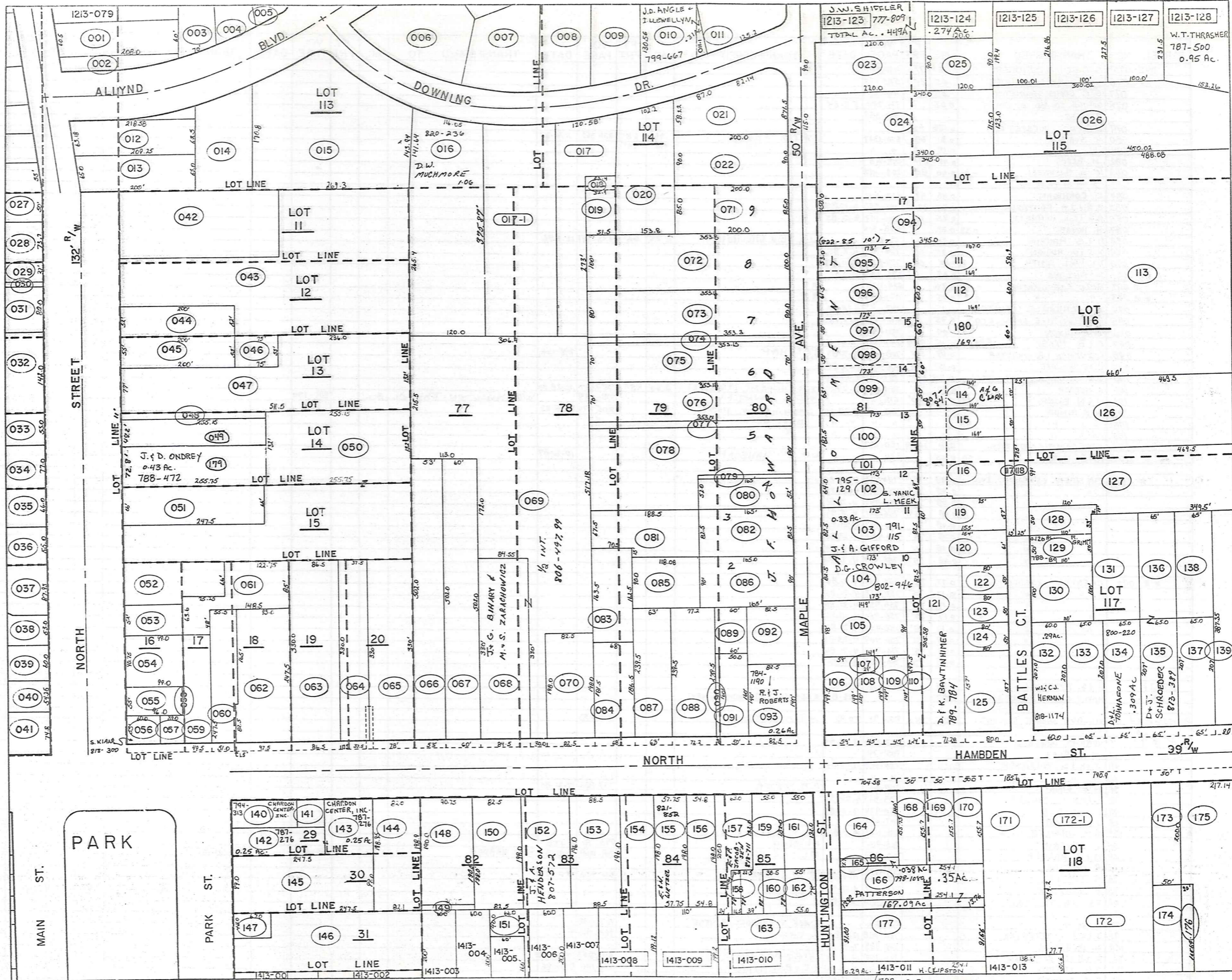
PARCEL NO.	TRANSFER TO	AC.	FT.	VOL. PAGE	DATE	TRANSFER TO	AC.	FT.	VOL. PAGE	DATE	TRANSFER TO	AC.	FT.	VOL. PAGE	DATE	TRANSFER TO	AC.	FT.	VOL. PAGE	DATE
1309-001	L.R. BOSTWICK *	68.9	454.0	513-454		G. TIGER (CHECK)	7.062		657-852		(ool: Remains in Roadway)	2.5349								
	G.O. BOSTWICK			502-84					657-864											
	M.T. WEARD			537-526																
002	CHARDON VILL.	.53	158.1	515-451																
* 003	SAME as 1309-001	29.38		10-61		M.T. WEARSCH (GCD)	29.38		670-1232											
* 004	"	7.06		10-61		GENCO FITNESS & RACKET CLUB	7.062		661-672											
* 005	"	12.92		"		split into:														
* 006	"	6.08		"		VI-CON WELDING/FABRICATING Co.	6.076		585-1224	MAR. 78										
* 007	"	3.72		"		A. LANG & R. SVELE 599-1024	3.72		599-1026		W. LANG	3.72		651-368	8/22/79	ANN M. LANG			729-346	1 FEB. 85
* 008	M.T. WEARSCH	3.084		611-1232		LANG DISTRIBUTORS CORP	1.54		613-761		J.E. WEARSCH in part			676-1238						
* 009	Parkway Co.	3.093	104	693-1085	25-1270	WHEELING TRAVELING TOOL CO.			661-1216		C.O. & L.J. - COATERS	3.09	204'	814-265						
* 010	Parkway Co.	3.103		625-1488		ELASTOCHEM			661-565	11-3-81										
* 011	T&S CAN	3.011	1.99	631-925		R.E. Cseplo	3.041	1.99	631-626	9-14-82										
012																				
1310-001	P.B.H. MERKEL	15.5		480-154		J.M. D'FINI	15.53		853-856											
002	EVANS REALTY ASSOC.	1.841				CENTER SIX CORP.	1.841		775-921	12-29-86										
1311-001	J.H. SINES INC	1.0		520-885																
002	R. POGORZELSKI	2.68	172.6	237-102		F.A. JR & REV. MS. & F.W. DYRCZ	2.68	172.6	543-102		F.A. DYRCZ	2.68	172.6	721-231	10/11/84					
003	A.B.S. SALES CO. 9.65+1.00	10.6		480-582		APRSHIRE DEVEL.	4.061		619-1238	3-31-78										
004	"	1.05		478-270																
005	P.L. HAMBLETON	1.38	149.9	519-708		1) & S Rudy	1.38	149.9	519-707	9/26/78										
006	M.B.H. FREIDMAN 10.00+6.46	16.31	562.1	532-908		M.F.H. FREIDMAN Co.			712-37											
007	T. PRATELY	1.04	150.0	502-206																
008	"	1.3	128.0	502-208																
009	G.B.B. LITTON	1.16	204.0	299-12		L. Ratcliffe	1.16	204.0	576-1388	6-27-75										
010	A.D. GROSSMAN & D.L. CALVIN	2.22	205.7	459-78		ULE CO.	2.22	205.7	559-1139	3-16-74										
011	"	1.79	116.4	453-612		ULE CO.	1.79	116.4	559-1137	3-16-74										
012	M. SPILKY	9.47	150.0	550-72		7620 ASSOCIATES	9.47	150.0	574-402	1-30-75	A.D. Wolfoale Jr. Trustee	9.47	150.0	576-702						SPLIT MORGAN DEV. INC. MAP SEE FOR SPLIT
013	"	0.98	408	60.0	550-72	"	0.98	60.0	"	"	"	0.41	60.0	"						
014	"	.51	146.0	553-409		"	0.51	146.0	"	"	"	0.51	146.0	"						
015	WEDGEWOOD PLAZA	.59	200.0	537-391		D.B. Van Ostrand	0.59	200.0	589-345	6-76	D.&T. Enterprises			709-154						
016	D.B. VAN OSTRANO	1.54		443-79										709-154						
017	M. MCGREGOR	.5		208-131			*		726-1025	7/26-84										
018	R.J. & L.H. SIDOTI	.34	50.0	538-136		J.P. Gamiere	.34	50.0	576-836											
019	M. SPILKY	3.69	210.2	550-71		7620 ASSOCIATES	3.69	210.2	574-402	1-30-75	A.D. WOLFOALE, JR. (TRUSTEE)	3.69	210.2	576-702						
020	S. & D. ZOSAK	.27	88.0	283-44		D.A. JASTROHB	.27	88.0	688-720	8-26-82										
021	V. & B. BURWELL	.36	127.0	277-84		V. & M. Burwell Jr.	.36	127.0	597-91		V.V. BURWELL JR.	.36	127.0	681-1328						
022	? A PARCEL	0.16																		
023	W. & G. TIMKO	1.0	170.1	423-894	4-	G. Timko	1.0	170.1	574-850		W.J. Smith	1.0	170.1	595-1065		W.J. Smith	1.0	170.1	716-57	5/29/84
024	L.L. MAYLE	1.0	139.4	491-649																
025	E. & B. KNAPP	1.0	116.2	226-96		E. KNAPP			657-465		VIRGINIA SIDOTI	1.0	198	671-62		DEER REALTY, INC.	1.0		755-801	4-2-86
026	B.A. KNAPP	1.0	101.3	435-991		"			"		"	1.0		"		DEER REALTY, INC.	1.0		755-801	4-2-86
027	C.E. KNAPP	6.61	138.0	195-220		Grand River Hardwood	6.61	138.0	587-1024											
* 028	FOODPLEX INC.	1.73	269.2	553-1312		V. GIGLIOTTI	1.738	269.2	647-592		COUNTY NATIONAL BUILDING COMPANY	1.738	269.2	647-835		BANK ONE OF NORTHERN OHIO	(684-1144)		686-1294	6-29-83
029	W. B.C. FISHLEIGH	2.25	200.8	551-704		W. FISHLEIGH			678-854											
030	THE MENTOR LUMBER CO	1.29	100.0	453-389																
031	"	3.06		453-389																
032	"	.23	100.0	453-389																
033	Peoples S.F.L. Co.	.732		575-241		RE-RECORDED	.332		578-363		MORGAN DEV. INC	.332		800-551	801-281					
034	1st NAT. BANK OF BURTON	.493		578-368		Board of Genoa Co. Commissioners	.493		582-1	75										
035	R. DICKINSON	7.64	956.74	578-732		LK. ERIE COLLEGE	7.64	956.74	201-1066	12-30-87	TRIAK Co.	7.64		219-548	10-14-88					
036	The Mentor Lumber Co. 820.	6.76	2200	587-930	4-29-74															
037	M. Gorkowski trustee			623-395		TRANSCON BUILDERS, INC.			680-1154	6-25-82	G.M.H.A.			692-1025						
* 028	R. CHUGHES & K. LYERLY	1.738	269.2	746-1077	1985	D & A. YERT	1.73	269.2	981-628	11-21-88										



B. C. G. AGG  
796-1275  
13-12

PARCEL NO.	TRANSFERD TO	AC.	FT. FRT.	VOL. PAGE	DATE	TRANSFERD TO	AC.	FT. FRT.	VOL. PAGE	DATE	TRANSFERD TO	AC.	FT. FRT.	VOL. PAGE	DATE	TRANSFERD TO	AC.	FT. FRT.	VOL. PAGE	DATE	
1312-001	CHARDON RUBBER CO.	.56		254-198																	
002	"	.85		266-264																	
003	"	.67		223-423																	
004	"	.79		223-423																	
005	BALL BROTHERS CO.	2.49	2.11	330.0'	435-748																
006	W.G. RIMES	.63	100.0'	665-950	7/1/80																
007	W.G. RIMES	.35		665-950	7/1/80																
008	E. PETERSON	0.33	.34	278-217																	
009	D.F.C. MEEK	.33		576-66																	
010	P.L. STREET	.33		520-261	3-5-71	K.L. & N.A. RARICK	.33		578-1099												
011	L.M. FERRELL	.33		707-404																	
012	T. & M. OGLE	.33		262-543		T. & M. A. OGLE	0.33		719-294	7-25-84											
013	M.R. TUTTLE	.70	95.11'	680-1132	12-4-81	R.C. & B.J. ERICKSON	.70	95.11'	747-533	10-29-85											
014	T.L. RARICK	.56	70.0'	553-1038		J.R. TINCHER	.56	70.0'	719-1206	10/1/84											
015	I.M. SMITH	0.34	.36	55.0'	221-325	D.M. & E.M. PESKA	.34	55.0'	719-278	7-25-84											
016	P. & D. HUGERSHOFF	0.48	.47	55.0'	508-1021	R.H. & D.M. HUGERSHOFF	.48	55.0'	733-119	3-29-85											
017	R.D. NUNNALLY	.47	55.0'	637-931		R & D NUNNALLY	.47	55.0'	734-1659	4-3-85											
018	CHARDON RUBBER CO.	1.39	1.34	200.0'	192-514																
019	"	0.63	.69	192-514																	
020	"	.80	291.5'	192-514																	
021	CARSON-WALES CO.	2.34	2.39	300.0'	669-562	11-7-80	R.J.L. PROP. INC.	2.39	300'	823-821	12-30-88										
022	F. SLAVEC	1.10	50.0'	578-603		Wm. P. TOBBE			744-675	23/2/85											
023	T. PRAYTELY	0.50	.34	502-206	4-17-69																
024	H. KIEBLER	1.445	55.0'	617-427	2/17/78																
025	L. & J. CROW	1.445	55.0'	625-605	7-21-78	L. D. CROW			770-390	10-8-86											
026	R.H. & C. WEIDIG	.34	155.7'	611-850																	
027	"	.27	103.4'	"																	
028	H.E. KNAPP	.40	72.0'	220-302		UNITED STATES POSTAL SERVICE	.3924	72.0'	715-898	5/23/84											
029	R. & B. MOSES	.40	73.92'	485-444	8/11/84	UNITED STATES POSTAL SERVICE	0.4111	72.00'	714-1236												
030	CARSON-WALES CO.	.83	247.05'	669-562	11-7-80	UNITED STATES POSTAL SERVICE	.83	247.05'	717-81	6/15/84											
031	"	.25	75.0'	669-562	11-7-80	UNITED STATES POSTAL SERVICE	.25	75.0'	717-81	6/15/84											
032	W.G. RIMES	.38	100.0'	665-950	7-1-80																
033	"	1.13	100.0'	"	"																
034	"	.17	50.0'	"	"																
035	"	0.81	.78	90.0'	"																
036	W.G. RIMES		10.0'	665-950	7/1/80																
037	G. RIMES TRUCKING CO.	.19	50.0'	665-950	7-1-80																
038	W.G. RIMES	.33		665-950	7-1-80																
039	W.G. RIMES	.49		665-950	7-1-80																
040	CARSON-WALES CO.	1.14	88.4'	665-247		UNITED STATES POSTAL SERVICE	1.14	88.4'	717-81	6/15/84											
041	M. TEMPLE & D. BEIER	1.03	78.0'	669-948		J.P. & D. GREENES	1.02		692-475	12-10-82	R. & D. ARABRUSTER	1.03	78.0'	817-1016	9-20-88						
042	H. & F. LEYDE	0.26	.41	223-30		W.K. FRY	.33		683-1230	3-26-82	B. M. FRY	0.33		763-820		J. F. RADICH	SEE MAP				
043	T.J. & Y.E. MULLEN	0.50	.55	91.08'	565-1011	7-16-74															
044	J. & F. RADICH	.48		516-580																	
SPLIT	045	S.G. PETERSON ET AL.	.64	565-1006	4-26-74																
046	J. & F. RADICH	.48		678-1287		J. & F. RADICH	0.87	74.2'	683-1228	3-26-82											
047	W.G. RIMES			665-950	7-1-80																
048	W.G. RIMES	1.50		665-950	7-1-80																
*049	S.G. PETERSON ET AL.	1.30	10.0'	565-1006	4-26-74	MAPLE GROVE BLDG., INC.					4-83	See Vill. SA. Cond'n on Next Page									
050	"	1.00	74.0'	565-1006	4-26-74																
051	A.R. HUBBARD	.39	66.5'	552-1212																	
*052	J. & S. PETERSEN	2.70	76.5'	591-538		D.I. FREEMAN	2.70		697-975	4/23/82	J.S. PETERSON	2.70		672-915	4/21/85	See Vill. SA. Cond'n on Next Page					
053	D.I. FREEMAN	.32	60.0'	589-546		C. WRIGHT et al.															
054	"	1.67	74.2'	"		R. & D. J. MOSES	1.67	74.2'	769-124	9-29-86											
055	W. & C. JOHNSON	.39		520-558																	
056	L. & R. RITONDARO	0.66	.45	460-101																	
057	"	0.37	.44	"																	
058	"	0.25	.38	"																	
059	G. SANARIK	0.13	.15	39.8'	565-1129	860-497	C. A. NYSTROM	.13	35'	800-499											
060	L. & R. RITONDARO	.17	45.0'	582-153		R. RITONDARO			582-153	700-400											
061	J. B. & C. F. SARANEY	.17	45.0'	678-525																	
062	F. J. SCHOFIELD	.19	49.0'	200-97		J. & C. HENDRIX	.19		700-4	6/29/83											
063	R. E. PHILLIPS	0.06	.13	34.6'	320-291																
064	F. M. DORN	0.06	.075	33.3'	315-90																
065	CHARDON SAVINGS BANK	.674	65.67'	484-864																	
066	"	.04		477-831																	
067	"	.04		265-192																	
068	"	.19	49.5'	477-831																	
069	"	.20	55.5'	265-192																	
070	ASSEMBLIES OF GOD	.17	75.9'	395-26																	
071	G. C. COMMISSIONERS	.07	31.0'	519-765																	
072	"	.08	40.8'	551-468																	
073	"	.05	25.0'	553-808																	
074	"	.05	25.0'	491-584																	
045-1050-1/045-1	R. & K. GIBSON	0.588		686-876	4-20-83	R. & K. GIBSON & JESS VATTY	.588	30'	747-510	10-29-85											
050-1	"			696-576	4-20-83																
052-19049-1	A. G. CARNEGIE	.201		697-917																	

PARCEL NO.	TRANSFERRED TO	AC.	FT. FRT.	VOL. PAGE	DATE	TRANSFERRED TO	AC.	FT. FRT.	VOL. PAGE	DATE	TRANSFERRED TO	AC.	FT. FRT.	VOL. PAGE	DATE	TRANSFERRED TO	AC.	FT. FRT.	VOL. PAGE	DATE
1312-075	G.C. COMMISSIONERS	.16	71.0	491-584																
076	C.C. COMMISSIONERS	.05	200	502-789																
077	G.C. COMMISSIONERS	.05		491-584																
078	GERUGA CO. BD. OF COMM	0.02		714-790	5-2-84															
	R. VESE			556-308																
079	W.C. & D.L. HOFSTETTER	0.186	65'			P.M. JOINER	.51	68'	821-366	11-16-88										
080	H. STRONG	0.31	68'	670-1327		"	.18	40'	"	"										
081	"	0.18	40'	"		"														
082	M. BEECH	0.40	87.9'	312-46																
083	E.S. BUSHNELL	0.36	0.40	88'	208-488															
084	L. CORRIGAN	0.48	99'	663-615																
085	B.R. & J.A. CAMPBELL	0.35	82.5'	731-55	3-13-85															
086	R.H. & L.L. BENNETT	0.25	66'	744-1119	9-13-85															
087	H. NOVAK	0.33	0.38	653-314																
088	D. & S. MARTHE	0.25	66'	538-11		W.B. & C.H. WILLIAMS	0.25	66'	773-947	12-2-86										
089	H.J. & G. ADRIAN	0.25	66'	734-89	4-2-85															
090	D.L. & G.L. SMITH	0.25	66'	728-354	1-10-85															
091	D. PINZONE	0.62		676-480																
* 092	BOZO CORPORATION	0.48	0.26	629-833																
** 093	"	0.17	0.15	574-674		**														
094	J.R. ZNIDARSIC (TRUSTEE)	0.15		757-37	4-28-86															
095	C. EISLER (T.F.C. LEASING CO.)	0.25	74'	695-635	3-17-83															
096	B.E. DIXON	0.09		758-807																
097	E. & B. PFABE	0.06	0.15	94.0	247-552															
098	L. INEMAN & B. HAUTER	0.15	50'	708-496	12-7-83	SEE MAP				795-160										
099	C. & E. HOWARD	0.15	50'	736-1194	5-6-85															
100	J.R. ZNIDARSIC (TRUSTEE)	0.24	80'	757-37	4-28-86															
101	S. MODICA	0.30	95'	754-1292	3-25-86	J.R. ZNIDARSIC (TRUSTEE)	0.30	95'	757-37	4-28-86										
102	M. & N. BURR	0.22	0.23	60'	613-21	NELLA PAVARINI			801-148		WASHINGTON POSTION CO.			801-150						
103	W.G. RIMES			713-1147	4-20-84	WASHINGTON POST.			805-170	3-15-88										
104	"			"	"	DEV. CO.			"	"										
105	"			"	"	"			"	"										
106	G.C. COMMISSIONERS	2.0	166.4	180-287																
107	M. & I. MOYER	0.50	0.45	224-71		L + P HANSON				10-26-87										
* 092	CHESTER LEASING, INC.	0.48	75'	756-958	4-21-86															
"	"	0.48	75'	756-958	4-21-86															
"	"	0.48	75'	756-958	4-21-86															
"	"	0.48	75'	756-961	4-18-86															
"	"	0.48	75'	756-967	4-21-86															
"	"	0.48	75'	756-964	4-23-86															
"	"	0.48	75'	756-958	4-21-86															
"	"	0.48	75'	756-958	4-21-86															
** 093	CHESTER LEASING, INC.	0.17	75'	756-958	4-21-86															
"	"	0.17	75'	756-958	4-21-86															
"	"	0.17	75'	756-958	4-21-86															
"	"	0.17	75'	756-961	4-18-86															
"	"	0.17	75'	756-967	4-21-86															
"	"	0.17	75'	756-964	4-23-86															
"	"	0.17	75'	756-958	4-21-86															
"	"	0.17	75'	756-958	4-21-86															
051-2 &	J. & S. PETERSON	0.201		617-620	4-21-83															
054-1	MAPLE GROVE BULD. INC.	1.082			4-28-83	* SEE VILL. SQ. CONDO'S ~ NEXT														
049-052-054-1 *	VILLAGE SQUARE CONDO'S:	VOL.	14-	PGS. 94	TO 97	- J.M. DIETRICH				818-1093										
1A	VERA M. GARLAND			727-396	12-17-84															
1B	M. HEALEY			705-79																
2A	J.K. & S. PETERSON			726-1038	12-11-84															
2B	"			"	"															
3A	G.E. FINA			759-511		E.M. PUZDER				777-866	12-31-86									
3B	LYNN L. MILLER			739-823	6-24-85															
4A	P.M. DODGE			750-974	12-27-85															
4B	J.H. MILLER			707-1095																
5A	S.M. WHEELER			721-1021	10-10-84															
5B	L. SANGRIK			706-935		A.L. DUNN			793-76	8-17-8										
6A	M. & H. HARDER			707-670		M.L. & H.C. HARDER			789-1068	10-8-86	M.L. HARDER			775-616		M.L. HARDER			776-710	
6B	R. SVOBODA			707-320																
7A	R. TUTTLE			706-697	11-7-83	J.A. LITTLE			816-986	9-2-88										
7B	K. SWITZER			717-471	6-21-84															
8A	J. & S. PETERSEN			726-1038	12-11-84															
8B	"			"	"															
9A	P. VESE			707-316		P. VESE, P. CARROLL, R. VESE				767-1088										
9B	J.K. & S. PETERSEN			726-1038	12-11-84	L. CHUNAT				784-1146										
10A	L. MEADOWS			741-938	7-31-85															
10E	J.K. & S. PETERSEN			726-1038	12-11-84	KIP FORMENT				819-1253	10-24-88									
11A	S.J. TRYBUS			722-54	10-10-84	H.E. & B.M. RIEDEL				769-160	9-30-86									
11B	T.N. DIROSA			742-356	8-7-85															
12A	J.K. & S. PETERSEN			726-1038	12-11-84	W.E. & T. LAPOINTE				784-185										
12B	"			"	"															

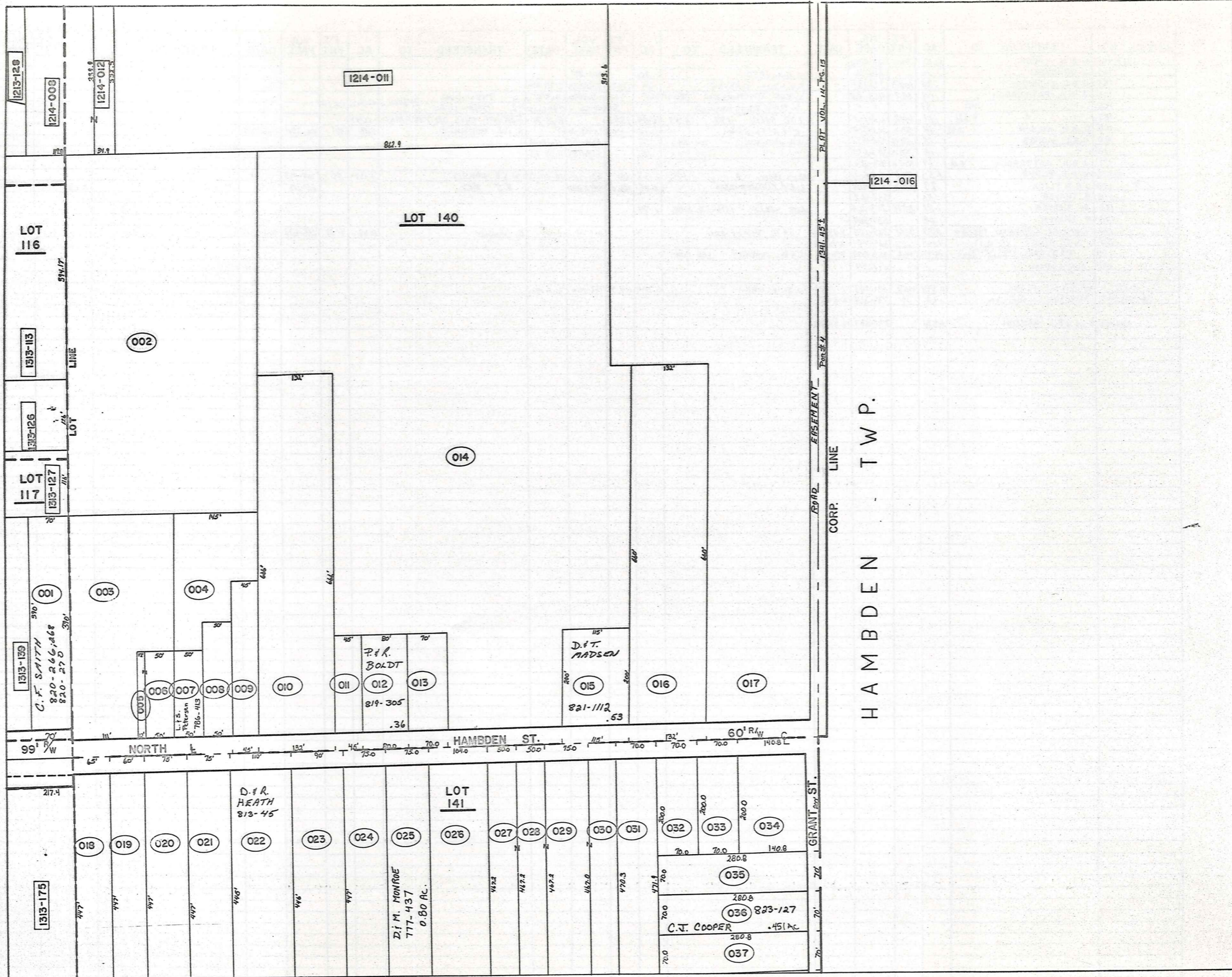


PARCEL NO.	TRANSFER TO	AC.	FT. FRT.	VOL. PAGE	DATE	TRANSFER TO	AC.	FT. FRT.	VOL. PAGE	DATE	TRANSFER TO	AC.	FT. FRT.	VOL. PAGE	DATE	TRANSFER TO	AC.	FT. FRT.	VOL. PAGE	DATE
1313-001	K. & M. MILLER	0.40	.29	60.5	180-19	K & M. MILLER			704-163		M. MILLER			771-231	10-28-85					
002	A. & W. ALLYN				502-271															
003	R. & J. WANTZ	0.30	.27	70.0	513-289	F. E. J. WARDER	.27	70.0	693-1027		F.W. & J.E. WARNER	.27	70	721-223	10/11/85					
004	G.G. ALLYN	0.24	.27	73.03	218-245															
005	"	0.24	.27	49.0	218-245															
006	J. BREDIGER	0.34			325-619	H.E. INDERLIED	0.34		675-1051	6/30/81										
007	L. & C. MILLER		.40		388-60	L.C. MILLER	.40		733-884	4-1-85										
008	R. & S. LEHMAN	0.35			325-329	S.M. LEHMAN			689-1005		G.A. & K. DORN			744-136	9-3-85					
009	BO. TO ASS. OF GOD		.39		538-1344															
010	K. & D. BENA	0.23	.29		509-280	K.J. BENA	.29		682-918	2-12-81				232-111	3-1-85	MARGO ANLEBAU (775-114-2874)	1.024	16.05	520-286	10-27-88
011	"	0.39	.43	89.3	502-418	K.J. BENA	.43	89.3	682-920	10-1-82	J.M. & K.J. BENA	.374		722-115	3-26-85	LOWELL W. HANSON	.374		775-120	12-18-84
012	G. HANNA	0.32	.306	63.18	174-281	W.H. & L.H. JACKSON	.306	63.18	680-111		J.A. & S.A. ILLERSICH	.30		734-1246	4-3-85					
013	J. & B. GORE		.30	65.0	400-224	J.A. & S.A. ILLERSICH	.30	65.0	684-61		J.A. & S.A. ILLERSICH	.30		734-1246	4-3-85					
014	D. & D. RONYAK		.35		409-385	R. & T. SWARTZ	0.35		587-1164		R. & T. SWARTZ	.35		734-817	4-2-85					
015	H. & M. VANGORDER	1.3			257-157	M.A. VANGORDER			686-1237	6-28-82	J.R. ZNIDARSIC	1.3		767-281	9-5-86					
016	D. & D. MUCHMORE	1.07	116.05		551-1019	D.C. MUCHMORE			417-746	2/17/78	D.C. MUCHMORE	1.06	116.05	520-286	10-27-88					
* 017	J. & G. COLVIN	1.75			251-353	J. & G. COLVIN			647-34											
018	"	0.03			277-49	"														
019	"	0.10			377-101	"														
020	W. & D. CHAPMAN	0.52	102.2		572-786	SUR. DEED	0.52	102.2	572-786		G.W. TEMPLE	.52		735-1001	4-15-85					
021	D. & M. SMITH	0.42	87.65		246-29	J. SANGRICK	.42	87.65	557-76	1-11-74										
022	F. & L. CSIZMA	0.41	90.0		246-41	FALLSIZMA	.41	90.0	691-150	11-05-82	L. CSIZMA	0.41	90	769-1126						
023	A. & T. HASSE	0.45	90.0		502-880	SURVIVORSHIP DEED			657-572		T. HASSE			746-161	1985					
024	D. & R. HUMMELL	0.90	115.0		444-910	D. & R. HUMMELL	.811		707-1245	3-12-80										
025	B. M. DEMKO	0.25			417-74															
026	D. & R. HUMMELL	1.21			278-25	H. & S. WILCOX	1.21		568-810	9-6-74										
027	P. PENTEK	.19	50.0		484-208															
028	R. & J. POLSON	1.06	1.26	73.7	550-553	S.J. SARANITI			736-874	4-30-85	R. & M. AGGEN	1.31		736-876	4-30-85	C. & P. L. MILES	1.31		775-51	12-18-84
029	J. & A. SANGRIK	0.24	.08	32.0	358-351	G. SANGRICK	0.24	.08	565-1129	7-23-74	W. & L. AROTIN	.255		722-859	10/11/84	W. & L. AROTIN				
030	H. & O. SCHULTZ	0.26	.41		552-772															
031	W. & C. JOHNSON		.55	90.0	409-174															
032	W. & F. SARGENT	1.50	1.67	142.0	520-597	W. & F. SARGENT			734-453	4-2-85										
033	C. & B. MCGUNNIGLE	0.33	.32	55.0	531-293	B.A. MCGUNNIGLE	0.33	55.0	695-1429	3-30-83										
034	R. & M. BYROM	1.24	77.0		485-231															
035	N. & K. LEGGETT	.63	66.0		509-637															
036	H. & K. BOSTWICK	0.50	.48	55.0	213-500	F. BOSTWICK	.50		665-6											
037	D. & M. McQUISTION	.38	87.85		391-45	D.E. & M.C. McQUISTION	.377	87.95	718-545	7/11/84										
038	CHARDON SAVINGS BANK	.26	53.0		453-257															
039	"	.14	10.0		300-311															
040	"	.12	54.25		481-589															
041	"	.16	74.8		242-45															
042	K. & C. GRAYDON	1.0			538-1207	R. W. LANDIES	1.0		557-1346	3-29-74	R. & D. LANDIES			617-123		K. & D. L. LANDIES			657-1147	5/11/83
043	B. VANGORDER	1.60	0.43	.21	201-911	BANK OHIO			667-1219	10-1-80	BANK Ohio National Bank			697-1147						
044	"	.24	52.0		186-115						W. & S. GREEN			705-115						
045	F. L. GRAU	.25	55.0		239-192															
046	"	.085			"															
047	E. DREYER	1.23	1.21	77.0	427-400															
048	"	.06	11.0		"															
049	H. & N. SKINNER	0.30	0.45	.71	121.0	LOT SPLIT SEE 179	.30	(Remaining)			H. & N. SKINNER	.34	121.0	716-536	6/5/84					
050	V. M. PARSON	0.5	0.75	1.96	492-97															
051	C. & E. HUMMEL	.37	66.0		246-559	E. Hummel			704-736		D. M. & E. T. ONDREY	.38	66.0	720-268	10/11/84					
052	C. H. HIRST	0.19	.28		487-370						D. M. YEATER	.29		599-40		D. M. YEATER	.29		734-1207	4-3-85
053	CHARDON METH CHURCH	.12	52.0		218-574	R. & S. DARLING			611-491											
054	W. & R. LEAMAN	0.20	.21	90.75	523-261	E. Smith	.21	90.75	578-562											
055	I. BETZER	0.16	.12	55.0	221-2	G. BARNUM			128-1115	9-15-79	R. C. & G. A. BARNUM			721-784	3-20-80					
056	R. HAMILTON ETAL	0.07	0.25	60.0	520-661	R. J. & R. W. HAMILTON			697-1370	5/12/83	R. C. Berkeley			694-1199		S. KIARR	.075	60.0	83-3-20	9-27-88
057	MIDLAND TITLE	0.06	.05	39.0	552-70															
058	K. MILLER	2555	165		186-85															
059	A. M. LANG	0.33	.23	49.5	513-202	ROYCE E. & BETTY L. RENHART	.33	49.5	580-53	9/5	WILLIAMSBURG PROPERTIES	.23	49.5	643-24						
060	BERTKE INTERPRIZE	0.33	.31	51.0	531-25															
061	CHARDON METH. CHURCH	.32			218-574	R. & S. DARLING			619-44											
062	J. & J. SCHULTZ	0.50	.51	97.5	513-228	C. Matz	.60	97.5	578-1086	8-17-75	K. & K. MASSHART	.50	97.5	594-127		K. L. MASSHART	0.50	97.5	773-1029	12-13-86
063	D. & J. SPANGENBERG	0.75	.66	86.5	460-87															
064	E. G. GASE	0.50	.39	50.0	200-418	R. G. BARTLETT & E. G. BURK			597-1013		N.A. DUPAY			675-575						
065	W. A. MALLULA	0.50	.59	78.0	300-522	W.A. & M. MALLULA	.51		731-227	3-15-85				675-575						
066	G. F. BARTIETT	0.36	.61	53.0	509-13	W.A. & D.M. CARLSON	.61	53.0	717-872	6/27/80	JOHNSON			717-872		S.M. JOHNSON SR.	.61	53	750-307	12-19-85
067	S. M. JOHNSON	.69	60.0		531-248															
068	N. E. ROSENE	.64	84.5		477-102	D.L. ROSENE			670-548		J.E. & G.E. BIHARY			774-231	12-9-86	S.N. JOHNSON SR.	.69	60	750-307	12-19-85
069	C. & R. ROSENE	2.76	2.74	30.0	491-941	D.L. & R.F. ROSENE	2.76	30'	773-139		J.E. & G.E. BIHARY	2.76	30'	774-229	12-9-86					
070	R. & G. LOVELAND	0.33	.38	82.5	485-878															
071	F. & A. HUTTER	.39	85.0		239-20	Agnes I. Hutter	.39	85.0	689-1386	9-28-82										
072	H. & L. ASH	.81	100.0																	

PARCEL NO.	TRANSFER TO	AC.	FT. FRT.	VOL. PAGE	DATE	TRANSFER TO	AC.	FT. FRT.	VOL. PAGE	DATE	TRANSFER TO	AC.	FT. FRT.	VOL. PAGE	DATE	TRANSFER TO	AC.	FT. FRT.	VOL. PAGE	DATE	
1313-081	D. C. MILLER	.34		676-579	7-7-81	D. C. MILLER			730-579	3-1-85											
082	"	.31	82.5'	"	"	"			730-579	3-1-85											
083	W. W. MILLS	0.26		565-894																	
084	"	0.32	68.5'	"	"	"															
085	C. M. DIEDRICH	.24		670-1264																	
086	"	.34	90.0'	"	"	"															
087	R. A. PECK	.33	63.0'	623-419																	
088	K. W. FRIGLE	.42	77.2'	400-121		H. F. + R. W. LYON	.42	77.2'	733-1173	4-2-85											
089	C. M. DIEDRICH	.11		229-324																	
090	W. M. BRAMSTEDT	.03	10.0'	576-446		W. Bramstedt			702-916												
091	"	.18	50.0'	"	"	"															
092	G. LYON	.19	100.0'	555-1172	7-12-74																
093	M. F. KOZNIK	.26	82.5'	653-384		R. S. + J. ROBERTS															
*094	L. K. BAPTIE	.457	60.0'	615-555	5/21/81	R. + J. Beckowiak		150'	496-642		R. BECKOWIAK	0.733	90'	696-1104	3-25-83	GARWOOD CORP.	0.733	90'	755-334	2-21-86	
095	L. K. BAPTIE	.21	53.0'	542-958	7/30/82	L. N. + K. M. BAPTIE	.21	53'	738-429	3-29-85											
096	CHURCH OF CHRIST	.24	61.5'	425-362																	
097	"	.20	50.0'	400-125																	
098	"	.23	60.0'	"	"																
099	"	.26	65.0'	556-125																	
100	M. BAPTIE	0.25	.33	82.5'	362-347																
101	"	0.16	.07	18.5'	"																
102	C. YANIC	.25	64.0'	565-757		S. YANIC + L. MEEK															
103	H. WILSON	.33	82.5'	663-726		S. D. + N. W. WILSON	.33	82.5'	731-292	3-19-85	J. A. GIFFORD										
104	D. B. BERTINO	.33	82.5'	531-1296		DAVID G. CROWLEY	.33		802-946	1-19-88											
105	R. E. STONE	0.34	.36	98.0'	417-1003																
106	V. T. RUPLE	.146	59.0'	663-133																	
107	J. J. BOLAN	0.02	.20	495-664		M. S. + M. A. KLEPAC	.20		725-647	11/19/84											
108	"	.13	45.0'	502-234		M. S. + M. A. KLEPAC	.13	45.0'	725-647	11/19/84											
109	D. J. ARNOLD	0.17	.15	45.0'	523-982																
110	B. C. MILLER	0.12	.14	24.0'	338-173	D. K. BAWTINHIMER															
111	R. P. PRUSHA	.23		512-516																	
112	"	.23	"	"	"																
113	C. R. AUSTIN	4.90		232-135		ROSE ANN AVSTIN			677-648												
114	M. A. CLARK	.19	50.0'	677-1521		A. G. CLARK	.19	50.0'	807-241												
115	R. A. AUSTIN	.19	50.0'	208-625																	
116	D. R. AROTIN	0.01	.41	513-279																	
117	"	0.26	.06	"	"																
118	"	.16	"	"	"																
119	E. J. + M. A. BLISS	.22	57.0'	643-1057																	
120	F. AROTIN	0.24	.21	61.0'	400-700																
121	B. C. MILLER	.5	71.28'	538-173		D. K. BAWTINHIMER															
122	H. L. GRACYK	.09	50.0'	615-1140																	
123	G. R. + M. A. MOORE	.09	50.0'	633-1209																	
124	D. MYERS	.09	50.0'	565-356	6-18-74																
125	C. V. JAMESON	0.25	.29	80.0'	232-513	C. R. + V. M. JAMESON		80'	733-100	3-85	V. M. JAMESON		80'	764-859							
126	J. T. STEINBACK	2.41		667-1073	10-1-80																
127	A. E. SHARP	1.02		665-609	6-6-80																
128	T. S. HINSKE	.14		538-996																	
129	H. SKINNER	.12	50.0'	233-583		H. N. + N. SKINNER	.126	50.0'	716-536	6/5/84	R. H. GRIMM										
130	W. L. HAZLETT	.25	100.0'	479-969		W. E. + L. L. HAZLETT	.25	100'	731-870	3-24-85											
131	"	.31	"	"	"	"	.31	"	731-870	3-24-85											
132	T. L. McHALE	.29	60.0'	576-76	657-518	T. E. + L. M. McHALE	.29	60.0'	717-55		R. A. + E. M. KINATUS	.29	60.0'	717-58	6/15/84	V. C. J. HERMAN			818-1174		
133	G. R. LOCKHART	.31	65.0'	653-1060																	
134	C. J. COTRELL	.31	65.0'	391-377		M. M. + M. E. ROHR	.31	65.0'	722-1099	10/10/84											
135	S. H. KUMF	.31	65.0'	495-307		K. L. + D. J. HOOVER	.31	65.0'	690-632	10-13-82	D. J. SCHROEDER	.31	65'	813-389	7-15-88						
136	"	.27		531-678		"	.27		690-632	10-13-82	"	.27	"	"	"						
137	W. M. + S. M. GUTBRON	.31	65.0'	633-1242		M. B. BERTONE	.3088	65	693-773	1-21-83											
138	B. G. SOUTHERN	0.27		574-121		"	.268		693-773												
139	T. C. + D. L. NORRIS	0.71	80.0'	673-1188	5-11-81																
140	F. M. STROCK	.29		565-666		NEWMAN, LEARY + BRICE	0.19		759-576	5-29-86	CHARDON CENTER, INC.										
141	H. STROCK	0.07	.05	551-916		F. M. STROCK	0.07		694-1093	3-1-83											
142	LAKE CO. NAT'L BK. Tree	.25		607-1023		JOSEPH R. ZNIDARSIC	.25		787-278	6-3-87	CHARDON CENTER Inc. PARCEL #1			787-276	6-3-87						
143	3000 COMPANY	.17		661-354		JOSEPH R. ZNIDARSIC			787-274	6-3-87	CHARDON CENTER Inc. PARCEL #2			787-274	6-3-87						
144	P. D. BARONE	.37	82.0'	512-134																	
145	G. C. B. of COMM.	.57	99.0'	470-608																	
146	CHARDON BD. of EDUC.	.68		114-424																	
147	"	.07		124-425																	
148	T. M. ZARZOUR + L. SCICOLONE	.41	90.75'	601-1218																	
149	G. K. DORN	0.29	.02	553-239		B. M. FRY			775-835	12-29-86											
150	J. M. PITRONE	.38	82.5'	621-1160		R. V. + L. L. ROSS	.38	82.5'	724-499	11/2/84											
151	F. S. KRAMER, JR. 673-916	.08		601-785	7-5	HAROLD W. + DONNA S. DEMINT			715-361	15 MAR 88	J. D. HORABIK			766-1102							
152	R. R. STARKY	0.48	.37	565-245		L. W. + G. STEIN			694-644	2-22-83	J. A. HENDRISON			907-572	4-22-88						
153	M. A. BRUCE	0.36	.40	88.5'	553-945	M. E. + A. E. BRUCE	.40	88.5'	732-363	1985											
154	J. M. MILLER	.25		459-615		J. H. + A. M. MILLER	.25		732-400	3-27-85											
155	H. F. PHILLIPS	.26	57.7'	378-476		E. H. WETZEL	.26	57.7'	821-252	11-23-89											
156	J. M. RUSSELL	.25	54.8'	251-251		J. P. + M. M. RUSSELL	.25	54.8'	731-1229	3--87											
157	R. M. NUTTING	0.23	.26	63.0'	556-721	E. P. JACOBSEN	.26	63'	818-711	9-30-88											
158	"	.03		556-721		"	.03		"	"											
159	C. N. SPECK	.25	55.0'	657-684		C. N. + S. J. SPECK	.25	55'	733-978												
160	"	.07		702-1022																	
161	"	.17	55.0'	702-1022																	
*094-A	L. K. BAPTIE	0.457	60.0'	615-555		L. N. + K. M. BAPTIE	.457	60'	738-429	3-29-85											
*094	GARWOOD CORP.	0.733	90'	776-37		R. E. + J. B. JOHNSON	0.733	90'	776-40	12-30-86											

NOTE: PARCEL # "181" DOES NOT EXIST, SEE "094"

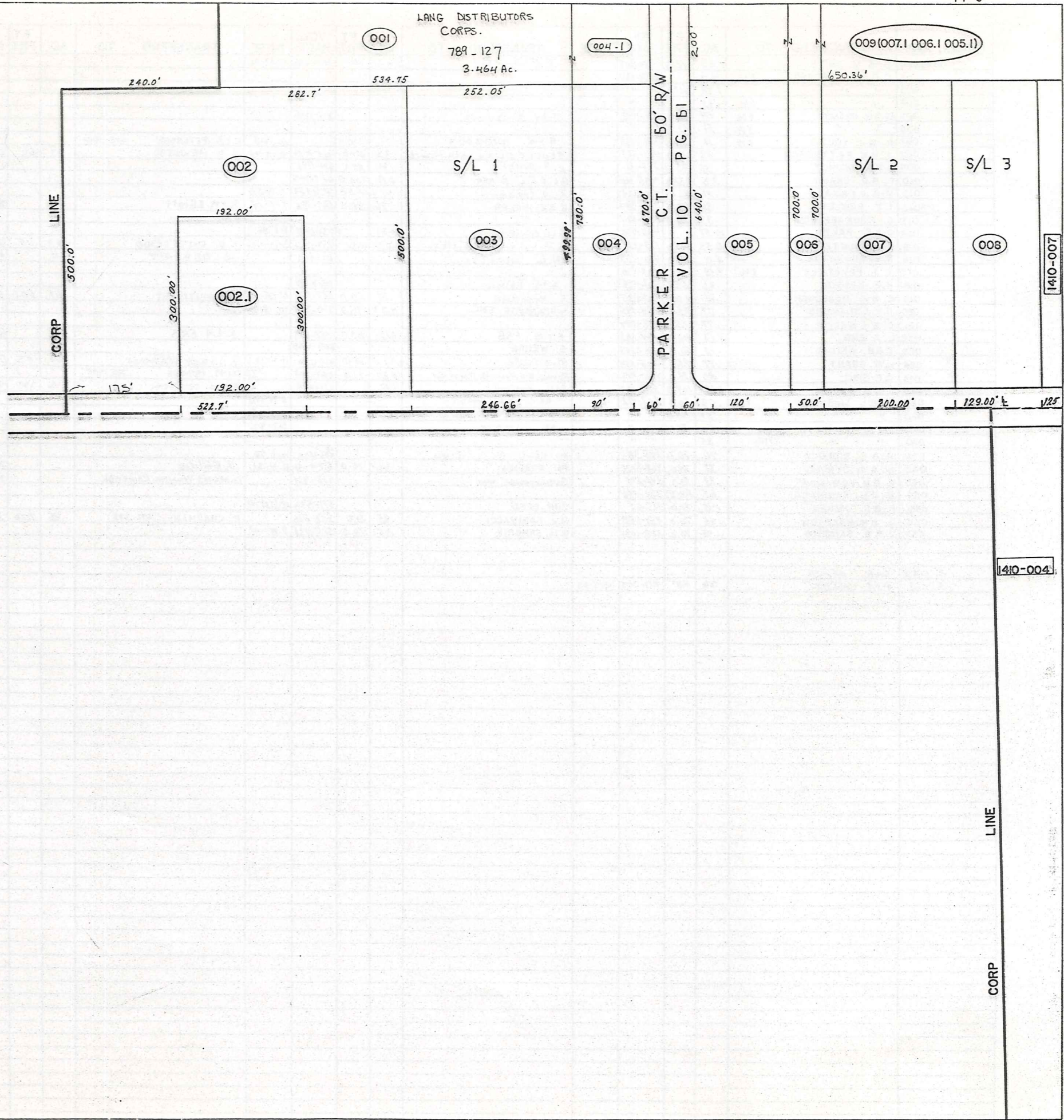
PARCEL NO.	TRANSFERD TO	AC.	FT. FRT.	VOL. PAGE	DATE	TRANSFERD TO	AC.	FT. FRT.	VOL. PAGE	DATE	TRANSFERD TO	AC.	FT. FRT.	VOL. PAGE	DATE	TRANSFERD TO	AC.	FT. FRT.	VOL. PAGE	DATE
1313-162	C. & N. SPECK	0.10	78.0	702-1022																
163	J. GRANGER	.20		165-46		C. & N. SPECK	.20		702-1175											
164	R. & D. ELDRIDGE	.34	104.5	242-135		R.H. & D.M. ELDRIDGE	.34	104.7	732-1325	3-29-85										
165	J. & K. PATTERSON	.04	15.7	463-284		J. & K. PATTERSON TRUST			IN DEQUATE											
166	" "	.39		" "		J. & K. PATTERSON			DUPLICATE											
167	" "	.61	104.8	232-102		LOT SPLIT -177	0.53	0.09	15.8%	8-23-74										
168	D. & H. WILSON	.18	50.0	523-518		C. & A. Tribble	.18	50.0	589-1053											
169	J. & L. HORBS	.18	50.0	463-837		J.A. JACKSON	706-546	.18	558-1185	11-29-73										
170	" "	.18	50.0	463-837		" "		.18	558-1185	11-29-73										
171	J. & K. PATTERSON	.53	105.6	426-83																
* 172	W. & S. FLUHR	1.50	180.9	502-508		W. & S. FLUHR *	split	1.132	85'	631-561	10-10-78					W. & E. DARPEL	1.132	85'	765-1155	
* 173	J. & P. FLICK	.23	50.0	523-404		L. E. J. SHERMAN		0.23	50.0	587-880						H. J. HALL			617-125	
174	B. THAYER	.50		532-962																
175	W. THAYER	1.82	217.4	243-209		LOT SPLIT 1313-176	0.08	1.74												
176	B. THAYER	.08		559-864																
177	K. W. & C. L. GRAYDON	0.53	91.00	568-402	8-23-74	J. & M. Verbridge				617-70						D. DAWSON	0.53	91.00	665-522	6/2/80
178	T. & L. FANST	1.27		629-223	8-23-78															
179	J. & J. ROSS	0.43	72.8'	663-357	3-6-80	J. & D. ONDREY	SEE MAP													
180	K. A. AUSTIN			677-702																
* 172-1	W. J. & S. E. FLUHR	0.394	105.9'	631-563	10-10-78	W. J. FLUHR		0.394	105.9'	752-1016	2-6-86									
* 173 cont.	M. & K. S. MATSIK	.23	50'	732-327	7-3-75															
1313-011	L. W. & P. L. HANSON	0.374		775-567	12-23-86															

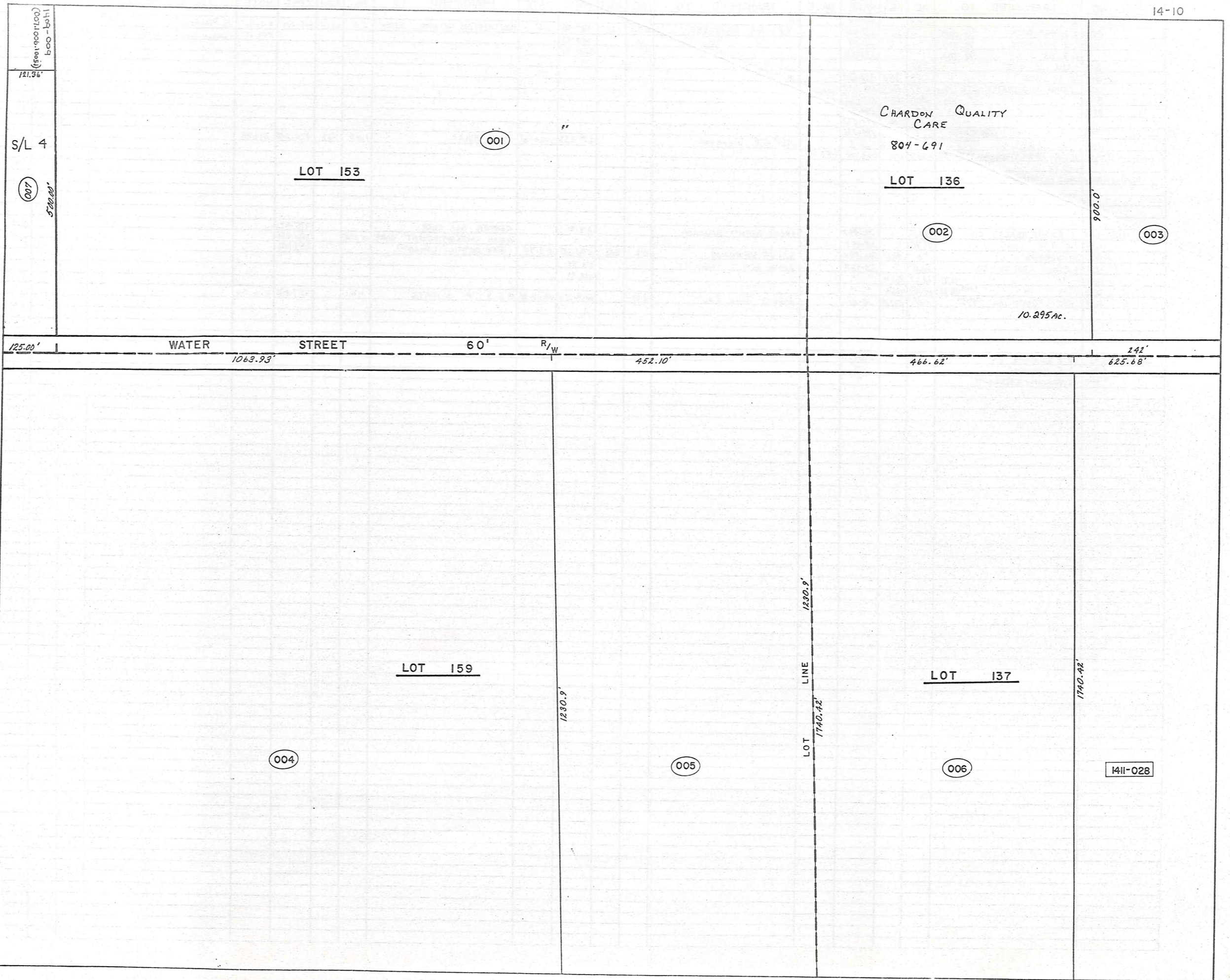


PARCEL NO.	TRANSFERD TO	AC.	FT. FRT.	VOL. PAGE	DATE	TRANSFERD TO	AC.	FT. FRT.	VOL. PAGE	DATE	TRANSFERD TO	AC.	FT. FRT.	VOL. PAGE	DATE	TRANSFERD TO	AC.	FT. FRT.	VOL. PAGE	DATE		
1314-001	C. B. M. SMITH	.63	70.0	410-807		C. F. SMITH	.63	70'	820-266	10-27-83												
002	C. B. B. D. YOUNG	4.45	4.8	508-638																		
003	" " "		1.48	111.0	" "																	
004	" " "	1.00	.62	" "																		
005	D. B. D. GRAMUS	0.06	.04	11.0	531-448	Judy Richmond			815-1056													
006	" " "	0.17	.21	50.0	" "																	
007	R. B. J. YOUNG	0.15	.17	50.0	546-1135	R & E. SVOBODA	.17	50.0		2-11-1243	L. S. PETERSEN				SEE MAP							
008	J. B. K. PATTERSON		.23	50.0	427-517	Scott & Elizabeth Hewitt	.23	50.0	658-20	8-13-79	S. A. HEWITT	.23	50'	673-1291	5-14-81	R. & B. JANIRO	4-1-85	.23	50'	683-118	3-2-82	
009	I. B. R. DRUHOT		.32	45.0	439-31	E. R. DRUHOT	.32	45.0	601-1153													
010	C. B. G. GRANT		2.0	132.0	435-666	G. L. & E. L. BAKER	2.0	132.0	647-745													
011	M. B. J. LAIKASK		.21	45.0	516-834	K. A. DeLooy	.21	45.0	183-235	1-19-55												
*012	I. E. FOWLER		.36	80.0	296-397	G. B. E. BAKER	.36	80.0	568-266	9-4-74	R. & M. Elliott			703-305		R. D. & M. K. FASNACHT	*	0.36		754-512	3-3-86	
013	S. ROCKAFELLOW		.33	70.0	508-814																	
014	G. B. E. BAKER		10.57		480-456	G. & E. BAKER	10.57		734-298	7/3/85												
015	G. J. GAUNTER		0.53	115.0	513-321	R. F. & J. GAUNTER	.53	115.0	733-136	3-13-75	T. D. DeIVECCHIO	0.53	115'	758-74	5-12-86	D. & T. MADSEN		.53	115'	821-112	11-29-88	
016	N. E. BURNETTE		2.0	132.0	470-425	W. C. Burnette			815-952		B. OSBORNE	2.0		615-957	*							
017	T. J. PRYATELY	8.46	9.18		502-206																	
018	H. E. NELSON		.66	65.0	501-445	H. & E. Nelson			615-1080													
019	E. & F. McGEOUGH		.61	60.0	502-835	E. McGEOUGH	.61	60.0	559-117	12-05-73	E. J. WHITRIGHT	.61	50.0	559-140	1-74							
020	N. B. J. SIMMONS		.77	75.0	514-145	WOMENSAFE, INC.	0.77	75.0	770-359	10-15-86												
021	C. B. J. MARCY		.77	75.0	396-574																	
022	L. A. ERB		1.13	110.0	434-603	K. & M. ERB	1.13	110.0	580-273		K. & M. ERB			617-370	5/2/83	J. & M. A. OGLE Sr.				697-372	5/2/83	
023	C. B. B. WEIDIG		.82	80.0	556-1243	B. WEIDIG			609-1069													
024	L. W. GRANT		.77	75.0	205-558	M. & S. TADDE	.77	75.0	631-1123	11-2-78	R. J. & M. HOFFMAN	.77	75	743-300	8-22-85							
*025	C. F. SPICL		.80	75.0	546-747	Ronald G. & Holly A. Jankovich	0.80	75.0	580-1154	1975	D. & M. MONROE				SEE MAP							
026	J. B. M. MORRIS		1.12	104.0	513-102	R. & N. Norton	1.12		617-495		R. & N. NORTON	1.12	104	732-1339	3-29-85							
027	R. B. L. WEBER		.53	50.0	307-412	R & C ZULANDT				578-1073												
028	" "		.53	50.0	" "	R & C ZULANDT				578-1073												
029	" "		.80	75.0	" "	R. L. WEBER				370-412												
030	" "	1116	.35	" "	" "																	
031	A. B. E. SIPLOCK		.76	70.0	245-386	A. & E. Siplock			685-1248	Mar. 76												
032	H. & N. STRONG		.32	70.0	464-864	N. STRONG	.32	70.0	674-404	5-21-81	J. Goldie			766-387								
033	C. B. M. EDWARDS		.32	70.0	247-175	SURVIVESHIP DEED			672-471		CLARENCE WILLIAM EDWARDS			715-118	1984	J. & J. SIMUNICH		.321	70.0	718-576	7/11/84	
034	M. B. M. FARINACCI		.65	140.85	328-493																	
035	P. & S. JOINER		.45	70.0	315-82	SUR. DEED			571-336	10/23/74												
036	D. B. N. RALSTON		.45	70.0	430-383	M. J. FARINACCI	.45	70.0	558-866		P. CHAPMAN	692-688	.45	70.0	565-56	6-10-74	C. J. COOPER		.45	70'	823-128	12-21-88
037	J. & G. SANGRIK		.45	70.0	508-1081	G. M. SANGRIK	.45	70.0	525-1131	7-23-74												
*022	D. & R. HEATH		.36	80'	819-305																	
*012	P. & R. BOLDT		.36	80'	819-305																	

733-329

\*697-1276





(5891006100) 500-6011  
 121.36'  
 S/L 4  
 500.00'  
 007

LOT 153

001

CHARDON QUALITY  
CARE  
804-691

LOT 136

002

003

10.295Ac.

125.00' WATER STREET 60' R/W 452.10' 466.62' 242' 625.68'

LOT 159

004

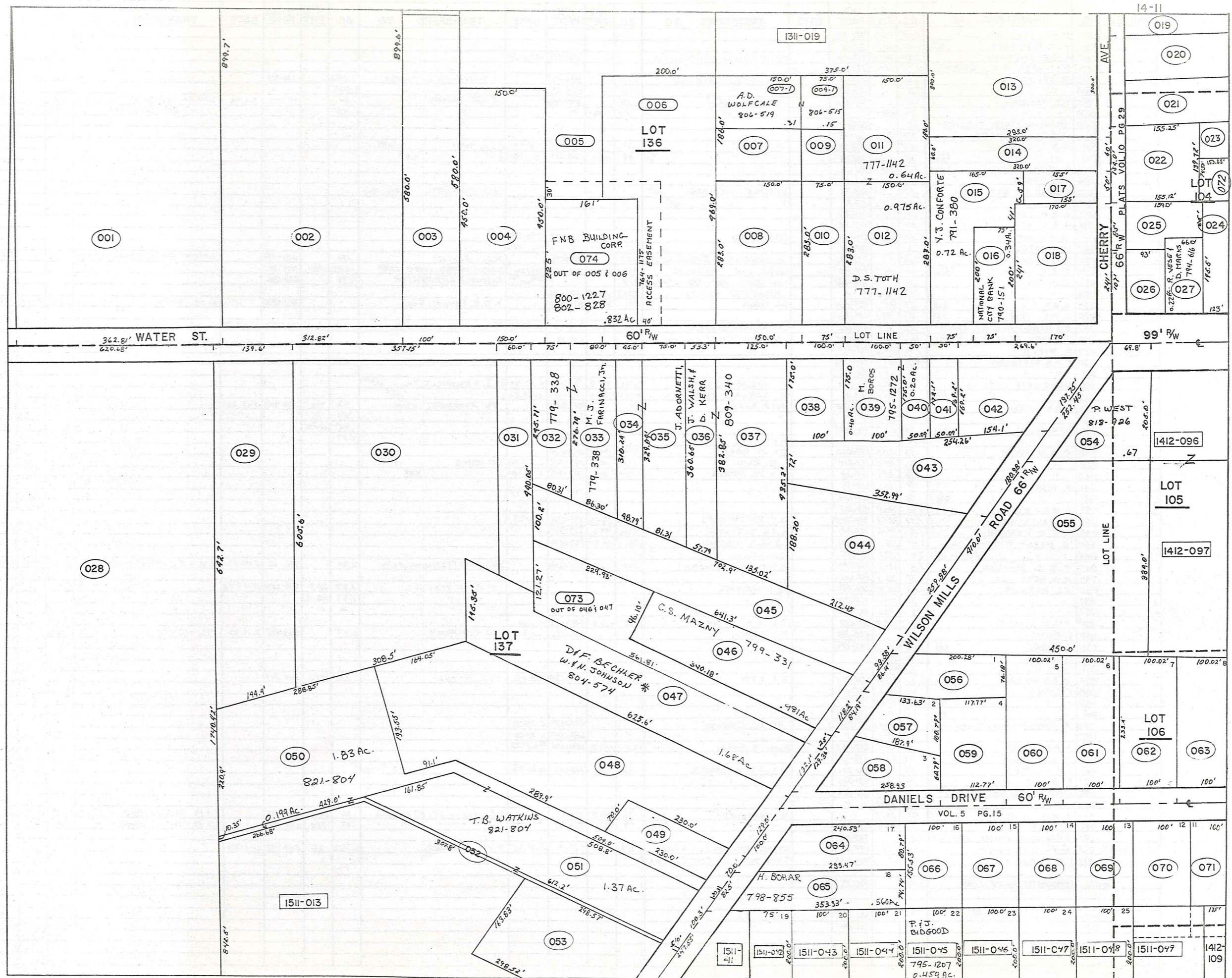
005

LOT 137

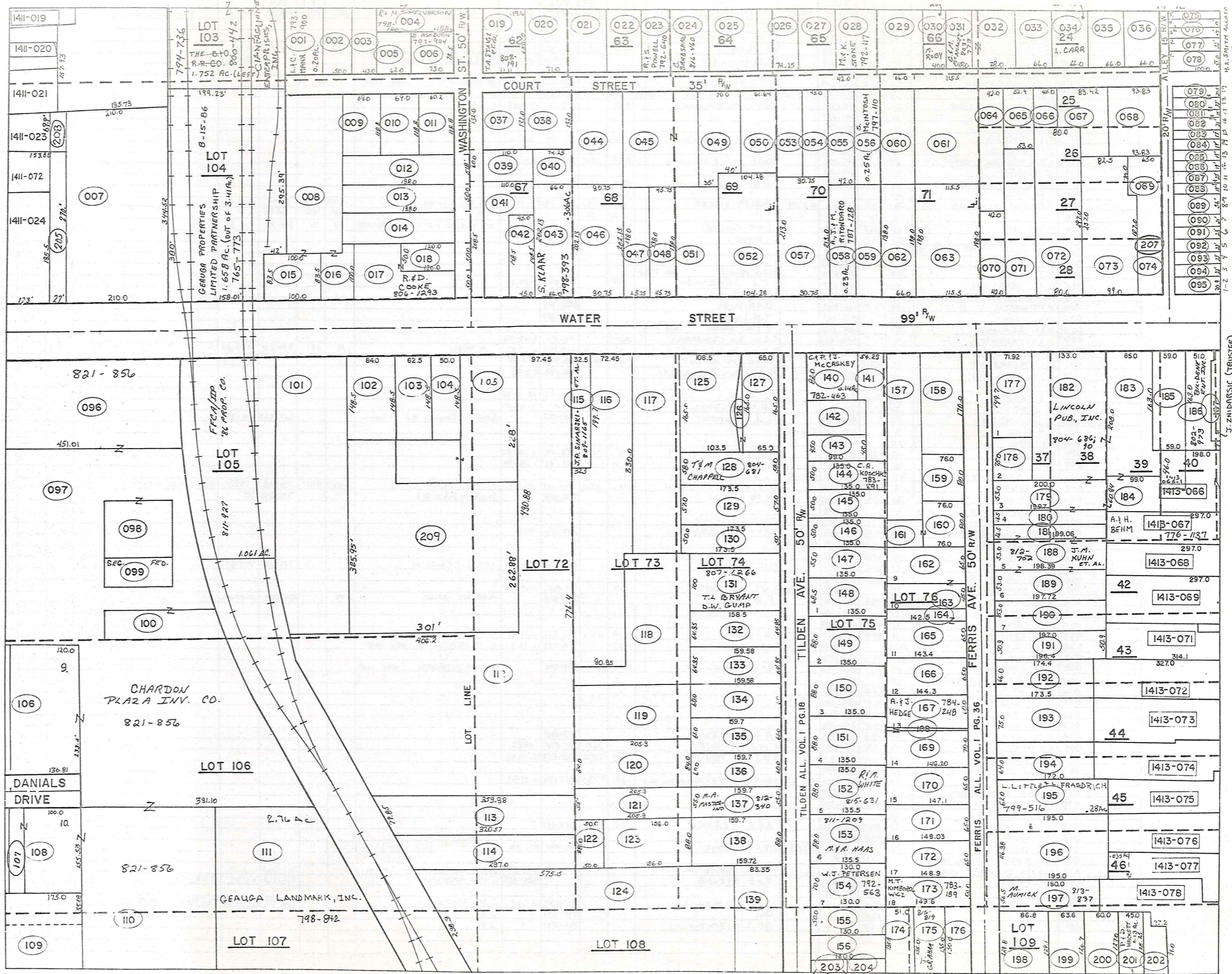
006

1411-028

PARCEL NO.	TRANSFERD TO	AC.	FT. FRT.	VOL. PAGE	DATE	TRANSFERD TO	AC.	FT. FRT.	VOL. PAGE	DATE	TRANSFERD TO	AC.	FT. FRT.	VOL. PAGE	DATE	TRANSFERD TO	AC.	FT. FRT.	VOL. PAGE	DATE		
1409-001	W.A. LANG	2.83		550-8		*																
002	L.R. BOSTWICK <sup>1/4 INT.</sup>		527.7	513-454		S.L. + M.S. KARKOSKA	6.00	522.7	580-40	1-1-82	HUNTINGTON NATIONAL BANK	6.0	522.7	682-514	4-1-82	B. Pilarczyk			708-925	12/22/83		
002.1	L.R. BOSTWICK <sup>1/4 INT.</sup>			501-84		"			580-40		"					SPLIT	CHARLTON Post No. 6519	VETERANS OF FOREIGN WARS	1.32	192.0	722-40	10/11/84
	M.T. WEARCH <sup>1/2 INT.</sup>			537-516		"			580-38		"											
003	SAME AS (002)	2.89																				
004	W.A. LANG	1.99	90.0	537-523		*																
005	GEAUGA PROPERTIES LTD. 1.7A	2.37	120.0	550-1347																		
006	" " "	2.80	30.0	551-593																		
007	" " "	2.3A	200.0	574-554																		
	" " "			574-552																		
	" " "			574-556																		
008	M.T. WEARCH ETAL <sup>100% 12.8'</sup>	1.48	129.00	10-61	7-23-80	M.F. C.A. WEARCH			670-838	1-20-81	LUCY RULLI	1.48	129	676-240	7/13/81							
009007.1006.1005.1	B.F.B. PROPERTIES	2.983	200	667.149	7-23-80																	
* 1409-001,004.1	LANG DISTRIBUTORS CORP. See Map																					
1410-001	I EVANS REALTY CO.	57.5		218-487		EVANS REALTY ASSOCIATES			678-91		CENTER SIX CORP.								775-921			
002	" " " "	11.75		218-487		"					HEALTH CARE RETIREMENT CORP.	10.295							763-1256			
003	M. VOKOUN	5.0	242'	200-594		W.I.M. VOKOUN	5.0	242'	574-141	1-9-75	SEE DETAIL (BELOW)								693-1311			
004	I EVANS REALTY CO.	30.0		218-487		EVANS REALTY ASSOCIATES			878-93													
005	" " "	12.87	12.77	452.10		"			678-92													
006	" " "	2PAR	18.35	466.6		"																
007	M.T. WEARCH ETAL <sup>100% 12.8'</sup>	1.41	125.00	10-61		Animal Clinic Inc.	1.41		669-186	10-17-80	R.E. + T.A. SWARTZ	1.41		757-875	5-6-86							
003 cont. <sup>1/3 INT.</sup>	W.F. YOKOUN JR			693-1311																		
	J.C. YOKOUN			"																		
	J. YOKOUN CRELLIN			"																		



PARCEL NO.	TRANSFER TO	AC.	FT.	VOL.	DATE	TRANSFER TO	AC.	FT.	VOL.	DATE	TRANSFER TO	AC.	FT.	VOL.	DATE	TRANSFER TO	AC.	FT.	VOL.	DATE	
1411-001	M.B.H. FRIEDMAN Co.	7.49	362.8	712-37																	
002	A. & H. DOMBEY	7.32	6.58	312.8	368-14																
003	E. & E. PULSIFER	1.33	100.0	303-179		EVILY J. 341 1/2 and D. D. DOWSTER			745-514	23 Sept. 85											
004	B.J. KAZEN & J.J. CARNEY	1.55	150.0	533-1004																	
005	M. SPILKY	5.4		530-71		7620 ASSOCIATES	5.61		574-402		A. D. Wolfcicle Jr. Trustee	5.093		574-702							
006	" "	1.15		530-72		" "	2.15		574-402		" "	1.835		" "							
007	E.E. TRUSHEL	.64		501-340		E.E. Trushel	.64		591-999		E. P. DOUGLAS	.64		649-1125	9-1-78	C. & P. A. DOUGLAS	.64		685-571	5-20-82	
008	" "	.97	150.0	" "		" "	.97	158	" "		"	.97		" "		" CO-TRUSTEES	.97		" "	" "	
009	CHARDON FINCH CLEANERS	.31		272-187																	
010	FINCH CLEANERS	.487	75.0	241-451																	
011	R. & E. BARR	.64		308-920		R. C. BARR	.64		624-242	7-6-78	J. S. TOTH										
012	" "	2.91	.98	150.0	282-43	" "	.98	150.0	629-829	9-1-78	" "										
013	T. PRYATELY	2.02	2.2	320.0	502-206																
014	G. R. TRASK	.44	60.0	206-87																	
015	GEAUGA CO. NATL. BANK	.72	75.0	512-73		NATIONAL CITY BANK					V. J. CONFORTE										
016	" "	.34	75.0	512-71		" "					"										
017	J. & B. DAY	.2	59.0	505-762																	
018	H. & H. ASH	.94	170.0	459-38																	
019	W. B. S. BUTLER	.66	86.4	289-185					729-1689	12 Feb. 85											
020	M. MCGREGOR	.50		208-131		ENTRUSTEES DEED			729-1689	12 Feb. 85											
* 021	R. & N. CHAPMAN	.50		259-542		Consolidated Invest. Corp	.50				R. G. BARTKO	.50		607-582		LOCKIE LEE BUILDERS, A PARTNER			725-810	NOV. 15, 84	
022	W. R. ADORNETTI	2.26	.49	154.0	491-910	LOCKIE LEE BUILDERS	.487	154.0	724-298	11-2-84	CONSOLIDATED INVEST CORP.	.487	154	775-697							
023	CHARDON OIL CO.	.41		434-988		Lot Split 1411-072 & 1242.	.19				McDONALD'S CORPORATION	.298		678-1216							
024	" "	.55	123.0	" "		FRANCHISE REALTY	.552	123.0	582-1431												
025	A. B. & N. BROWN	0.18	.23	85.0	485-605	R.L. PAULIN	.28	85.0	611-1140		R.O.I. Parcels INC.			701-830		E. W. SMITH	0.280	85.0	755-596	3-21-86	
026	R. & L. VESE	0.27	.23	93.0	229-359																
027	B.J. HARRISON & H.L. TRACY	.22	66.0	434-666		CHARDON ESTATES	.22	66	747-461	10-29-85	T. L. & A. C. VODICKA	.22	66	747-463	10-29-85	R. VESE & D. MARKS					
028	I EVANS REALTY CO. 2 <sup>ND</sup> 4535	25.0	625.6	218-487		628 EVANS REALTY ASSOCIATES			678-92												
029	B. WIECH	2.0	139.6	212-368																	
030	P. B. & C. RICHARDS	4.34	357.7	418-1062																	
031	" "	.66	60.0	418-1060																	
032	MAPLE LEAF AUTO BODY	.45	75.0	536-591		M. FARINACCI & CO.	0.45	75.0	714-462	4-27-84	M.J. FARINACCI, JR.										
033	" "	.36	80.0	287-25		M. FARINACCI & CO.	0.56	80.0	714-462	4-27-84	"										
034	S. & N. HERSH	.33	45.0	537-788		H.P. Artz			711-1049		J.W. ADORNETTI ETAL.	.33	45'	809-340	5/8-88						
035	" "	.57	75.0	" "		" "			" "		"	.57	75'	" "	" "						
036	S. & N. Hersh	0.46	.45	53.3	711-1044				711-1044		"	.45	53.3'	" "	" "						
037	" "	1.17	" "	" "		H.P. Artz			711-1044		"	1.17	" "	" "	" "						
038	C. & M. BOROS	.40	100.0	537-1060		C + M BOROS	.40	100'	657-1136												
039	" "	.40	100.0	292-214		D. KUH	.40	100'	717-858	6-27-84	M. BOROS										
040	" "	.20	50.0	484-88		C + M. BOROS	.20	50'	717-858	6-27-84	"										
041	F. DYRCZ	.19	50.0	484-90																	
042	" "	.79	259.6	351-626																	
043	R. & B. WYLIE	1.00	160.9	489-103																	
044	G. DANDALIDES	1.37	259.3	399-265		D. I. ENTERPRISES	1.37	259.3	733-1161	4-1-85											
045	A. & G. ILERSICH	1.46	99.3	491-740		A. & G. ILERSICH	1.46	99.3	733-845												
046	C. MAZNY *073074 SPLIT	7.44	118.2	206-321		C.J. & R. MAZNY	.981	119.50	737-1079												
047	" " SPLIT 2-1-68	2.0	132.1	388-55		See Map															
048	W. & C. BOOKMAN	2.8	129.0	316-579		G. Koetner & C. Mazny	2.8	129	576-1184		SECURITY FED. SAVINGS PLAN	2.80		743-12	6-19-85	J. V. & B. E. PAWLIKOWSKI	2.8A	129'	750-4021	12-18-85	
049	W. A. HESS JR.	.37	70.0	582-551																	
050	C. J. WATKINS	1.83	20.8	278-431		C. J. WATKINS															
051	" "	1.37	108.3	265-150																	
052	" "	.2	10.0	481-26		"					"	.2	10'	" "	" "						
053	H. & E. CLARY	1.11	163.8	451-122		J. G. + B. L. HALL	1.107	163.8	724-262	11-21-84											
054	F. BALOG	.67		430-778		R.L. DREW	.67		682-156	1-4-82	C. J. COMPANY	0.67		693-1418	2-1-83	P. WEST	.67		818-926		
055	A. DYRCZ	2.57	2.48	410.0	216-474																
056	F. DYRCZ	.39	86.1																		
057	" "	.32	84.1																		
058	G. B. N. WRIGHT	.44	129.3	459-163		H. R. KASE	.44	129.3	550-1381	1-8-73	C. S. BOROS	.44	129.3	607-301							
059	F. DYRCZ	.44	112.7	257-119																	
060	" "	.61	100.0	" "																	
061	" "	.61	100.0	272-336																	
062	THE CHARDON SHOPPING CENTER, INC.	.61	100.0	281-258		THE J.C. COMPANY			687-1375	6-25-82											
063	" "	.61	100.0	" "		"			687-1375	6-25-82											
064	S. B. E. HITTER	.5	180.0	257-469		Steven F. HITTER	0.5	180.0	582-1276	23 Oct. 85											
065	G. & H. BOHAR	.56	82.5	299-357																	
066	L. & R. VESE	.36	100.0	430-796		J. L. & N. M. SMOCK	.36	100'	748-1111	11-21-85											
067	F. BALOG	.36	100.0	430-796																	
068	CHRISTIAN SCIENCE SOCIETY	.36	100.0	332-102																	
069	" "	.36	100.0	" "																	
070	E. B. O. DANIELS	.36	100.0	" "		M. CARRAHER	.36	100.0	565-21		R. Carraher & C. McClelland	.36	100.0	667-718		C. M. McCLELLAND	0.36	100'	763-1016		
071	M. DANIELS	.27	75.0	264-334		" "	.27	75.0	565-21		"	.27	75.0	667-718		C. M. McCLELLAND	0.27	75'	763-1016		
(out of 046 & 047)	FRANCHISE REALTY 1411-023	2.17		582-1031																	
073	G. F. C. KOETNER	0.758	25'	597-830		SECURITY FED. SAV. IN. ASSOC.	0.758	25'	743-3	8-19-85	D. F. BELCHER	0.758	25'	747-812	11-1-85						
(out of 005 & 006)	D. J. EARDLEY et al.	0																			



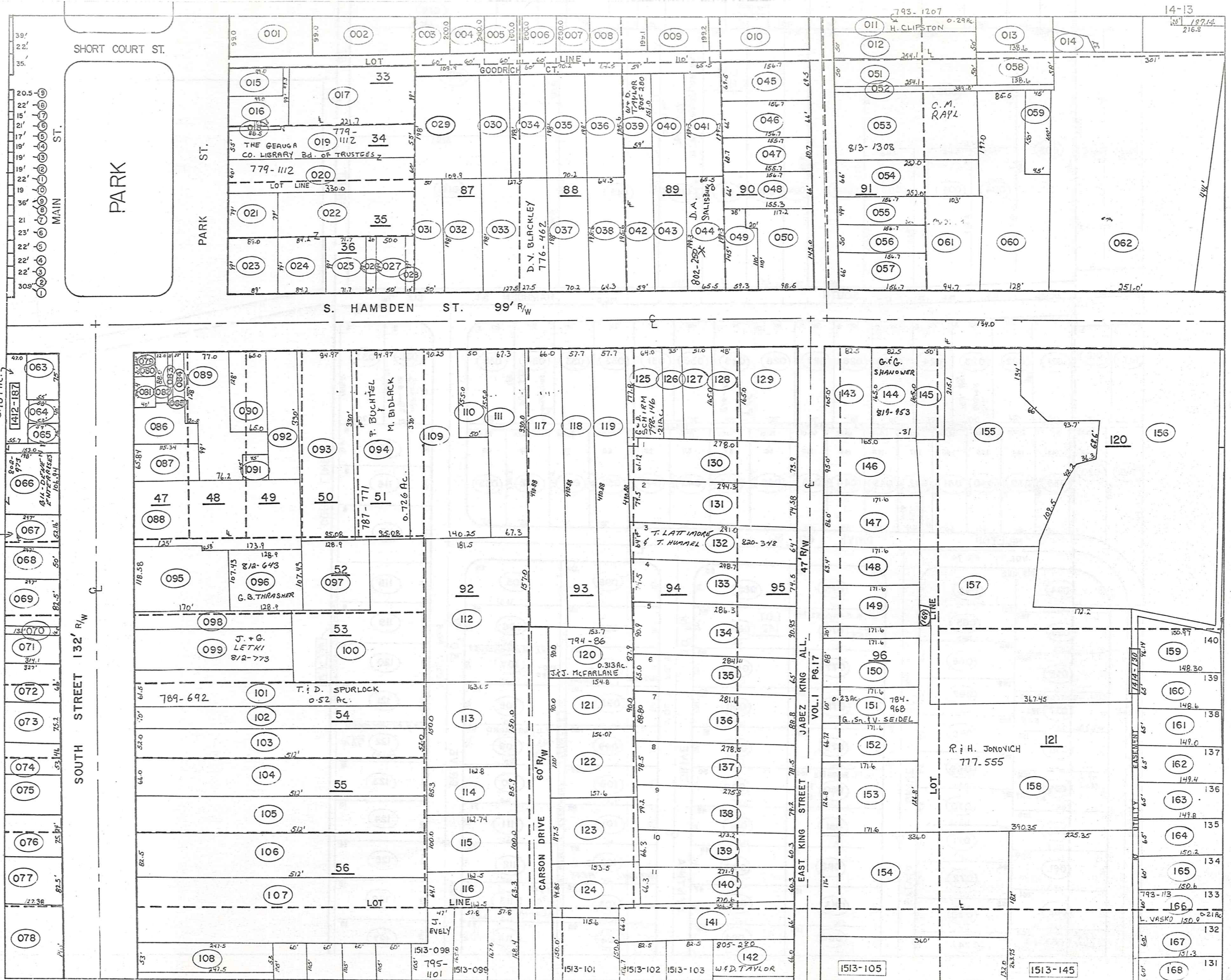
1-13  
 1-2 3 4 5 6 7 8 9 10 11 12 13 14 15 16 17 18 19  
 20 21 22 23 24 25 26 27 28 29 30 31 32 33 34 35 36 37 38 39 40 41 42 43 44 45 46 47 48 49 50  
 51 52 53 54 55 56 57 58 59 60 61 62 63 64 65 66 67 68 69 70 71 72 73 74 75 76 77 78 79 80  
 81 82 83 84 85 86 87 88 89 90 91 92 93 94 95 96 97 98 99 100  
 101 102 103 104 105 106 107 108 109 110 111 112 113 114 115 116 117 118 119 120 121 122 123 124 125 126 127 128 129 130 131 132 133 134 135 136 137 138 139 140 141 142 143 144 145 146 147 148 149 150 151 152 153 154 155 156 157 158 159 160 161 162 163 164 165 166 167 168 169 170 171 172 173 174 175 176 177 178 179 180 181 182 183 184 185 186 187 188 189 190 191 192 193 194 195 196 197 198 199 200 201 202 203 204 205 206 207 208 209

PARCEL NO.	TRANSFERD TO	AC.	FT. FRT.	VOL. PAGE	DATE	TRANSFERD TO	AC.	FT. FRT.	VOL. PAGE	DATE	TRANSFERD TO	AC.	FT. FRT.	VOL. PAGE	DATE	TRANSFERD TO	AC.	FT. FRT.	VOL. PAGE	DATE
1412-001	K.W. & G.R. SHIFFLER	.20		679-978	10-30-81	L.I.C. MANN See Map														
002	W. RIMES	.12	50.0'	637-368		J.E. & L.J. RIMES	0.12	50'	711-426	2-21-84										
003	M.I.M. ERHARDT	.12	43.0'	242-435		M. ERHARDT	0.12	43.0'	714-530	5-2-84	N.W. NEWTON & C.A. SPECK	.12 ac	43.0'	718-265	7/6/84					
004	J.H. INEMAN	.15	50.0'	597-858		L. Ineman & B. Hauser			728-474	12/1/83	R & L STIVENS ON			798-160						
005	N. NEWTON	.11	62.0'	609-1047																
006	S.I.K. CARMIGIANO	.14	73.0'	593-1249		E.J. & P.T. MOZINA	.14	73'	743-682	8-27-85	B. ASHBURN SEE MAP									
007	CHARDON DIV.	1.70	210.0'	377-431	SPLIT 206	LOT SPLIT 1412-205	0.167 ac	1.533	377-431											
008	ENTER CO. MANG'T CORP.	0.42		591-182		MARCELLETTI & ASSOCIATES	0.42		712-1351	7-4-84										
009	R. STOWE	.19	69.0'	542-667																
010	R. ISHEE	.20	69.0'	374-92																
011	T.A. EISLER	.164	60.2'	623-1086	8-24-78	T.A. EISLER	.164	60.2'	732-159	10-85										
012	C.I.T. EISLER	.24	51.3'	593-435		MARCELLETTI & ASSOCIATES	0.23	50.0'	712-1351	7-4-84										
013	INTER CO. MANT' CORP.	.23	50.0'	591-182		MARCELLETTI & ASSOCIATES	0.19	100.0'	712-1351	7-4-84										
014	C. EISLER	.25		603-185																
015	INTER CO. MANT' CORP.	.14	100.0'	591-182		MARCELLETTI & ASSOCIATES	0.19	100.0'	712-1351	7-4-84										
016	" " " "	.14	" "	" "	" "	" "	" "	" "	" "	" "										
017	ATLANTIC RICHFIELD CO.	.33	175'	637-1131	5-2-79	CHARLES EISLER	0.33	175'	695-791	3-17-85	R. & O. COOKE	.033	175'	803-	4-12-88					
018	" " " "	.14	50'	" "	" "	" "	" "	" "	" "	" "	" "	.14	50'	1293	"					
019	J. & M. IAMS	0.19	25	71.0'	542-1074	R & B GOLDS	.19		798-800		T.A. STAIGL & C.S. INSBRUCKER	.19	71'	808-191	5-2-88					
020	K.B. DIXON	0.27	71.0'	551-1180		B. DIXON	0.27	71.0'	758-801											
021	F.P. PRICE	0.51		519-27																
022	J.S. MOLZON	.25		508-1039																
023	B.J. LADOW	.24		593-876		R.S. POWELL See Map														
024	H.C. BRADSHAW	.50		494-637		C.L. BRADSHAW	.50		816-440	8-29-88										
025	WILLIAM G. FERRIS	.50		623-996		K.L. Ferris			701-872											
026	J.T. HAASE	.39	74.25'	601-943		D.&N. Best			688-989											
027	T.L. LOAR	.38		523-192		T.N. LOAR			703-957											
028	R.L. BENNET	0.33		609-102		M. & K. STONE SEE MAP														
029	B.I.J. CAMPBELL	.35		508-342		B.R. & J.A. CAMPBELL	.35		731-55	3-13-85										
030	C.L. SOUTHERN	.16	40.0'	574-521		B.E. & S.T. BENNETT	.16	40.0'	684-798	4-27-82	M. ROBY	.16	40'	825-67	10-20-88					
031	M.L. McANANEY	.20	48.0'	544-263		M. & G. McANANEY	.20	48.0'	803-773	2-8-88										
032	K.B. PILARCZYK	0.42	34	78.0'	542-1299	K.H. & B.D. PILARCZYK			734-799	4-2-85										
033	K. MILLER	0.25	.28	66.0'	573-26															
034	S.L. CARR	0.25	.28	66.0'	257-340	L. CARR 625-929	.28	66'	823-67	12-21-88										
035	P. ELDRIDGE	.24	66.0'	308-203		J.R. & P. ELDRIDGE	.24	66'	732-7	3-25-85										
036	H. VANGORDER	.28	66.0'	494-440		C.J. Titgemeier			698-1083		Geauga County Bd. of Comm.			751-263	1-2-86					
037	J.M. HINK	.3		674-536	5-22-81															
038	M.E. MOSS	.25		460-284																
039	C. JOHNSTON	.15	60.0'	325-621		G.P. & P.A. TRINETTI	0.15	60.0'	753-273	2-18-86										
040	" " " "	.10	" "	" "	" "	" "	" "	" "	753-273	2-18-86										
041	G.P. TRINETTI	.37	65'	673-275	4-20-81															
042	W.C. BEST	.15	45.0'	633-1232		A.J. & G.A. ILERSICH	.15	45.0'	719-1029	10/11/84	A. & G. ILERSICH	.15	45	733-645	1985	R.L. & M.M. WHITE	0.15		761-497	
043	R.L. MINER	.31	66.0'	556-1202		R.V. Fitts			702-518		SUSAN KLARR			798-393	757					
044	T.J. & N.A. BUTLER	0.34	.41	582-878																
045	H.C. R. CLIPSTON	.59		585-120		JAMES M. HINK														
046	W.I.M. MELKERSON	.41	90.75'	399-653		W.I.M. MELKERSON			793-696	1985										
047	A.D. SKIDMORE	.21	44.38'	653-27	653-27															
048	V.S. NELSON	.25	45.38'	605-633																
049	R. & M. ELLIOTT	0.27	70.0'	603-643		M.I.C. SCANLON			667-905	10-1-80	M. & C. SCANLON			735-101	7-3-85					
050	D. & M. GRIFFITH	.21	61.64'	601-1164																
051	D.S. RUMINSKI	.38		665-789	6-19-80	W.B. & S.J. GREEN	.38		735-1356	4-19-85	FLORENCE GRAU	.46		726-358	11-27-84					
052	F. GRAU	.46	104.2'	300-316		F. GRAU			703-668											
053	R.M. BRINDO	0.25	.17	520-780																
054	F.M. PHILPS	0.25	.17	45.0'	491-259															
055	M.C. BRAZIS	.19	42.0'	615-827		C.A. BRAZIS	0.19	42.0'	714-218	4-24-84										
056	T. & D.D. SABULA	0.25		580-1260		M.A. NEELY	0.25		713-1023	4-18-84	S. MCINTOSH SEE MAP									
057	D.E. & H.M. WILSON	0.44	90.75'	585-573																
058	C. & S. CHADWICK	.23		663-1128		R. & J. Hurwitz			704-332		A. J. & M. RITONDARO SEE MAP									
059	R.K. EMMONS & E.A. SARGENT	.25		672-66																
060	D. & E. HEINZ	.28	66.0'	591-737																
061	M. & D. WILLMAN	.50	115.5'	625-1201																
062	R. & J. BENZ	.50	66.0'	657-736																
063	G. & T. SHEFCHUK	.53	115.5'	661-1174																
064	S. ROECKER	.21	42.0'	576-988		R. & B. Ladow			709-1321											
065	G.A. SHIFFLER	0.05	.13	52.9'	396-362	P.M. & T.M. CURBY			529	745-818	1985									
066	P. & C. RICHARDS	.07	45.0'	427-314		T.D. & M.K. MOYOS	0.07	45.0'	776-127	12-31-86										
067	NANCY M. O'REILLY	.20	89.42'	599-949																
068	BANK OHIO	.26	93.83'	667-1220	10-1-80	NOLAN PROPERTIES, partnership	.26	93.83'	697-9789	4-28-83										
069	NOLAN PROPERTIES	.3		647-335																
070	M. & V. BARTHOLOMEW	.15	42.0'	576-850																
071	G. & D. FOWLER	.18		552-708																
072	B. & B. HUSTON	.50	80.0'	389-404		A. & G. ILERSICH	0.5	80.0'	587-443											
073	P.F. NOLAN, INC.	.68	99.0'	254-17																
074	D.E. BOND	.08		678-658	10-23-81	DE & B.J. BOND			685-1093	6-2-82										
075	THE ALVORD AGENCY, INC.		17.0'	618-612																
076	GEAUGA CO. NAT'L BANK		34.0'	512-622		C.J. TITGEMEIER			681-595	Geauga County Bd. of Comm.				751-263	1-2-86					
077	P.L. POPE		22.0'	478-229		T. & B. STRUNA			705-355	T. & B. STRUNA				735-265	4/31/85	S.G.R. CO.			801-594	
078	A. SOJKA		35.0'	496-313																
19	J.P. BOSTWICK		22.5'	412-162		QC L.R. BOSTWICK			750-1230	12-30-85	J.P. BOSTWICK			751-94	12-31-85	THE MAIN & COURT COMPANY			751-94	1-10-86
18	"		22.5'	"	"	QC			750-1230	"	J.P.			751-94	"	"			751-94	"
17	"		15.0'	"	"	QC L.R. BOSTWICK			750-1230	"	J.P.			751-94	"	"			751-94	"

751-612 (QCD) 1-10-86

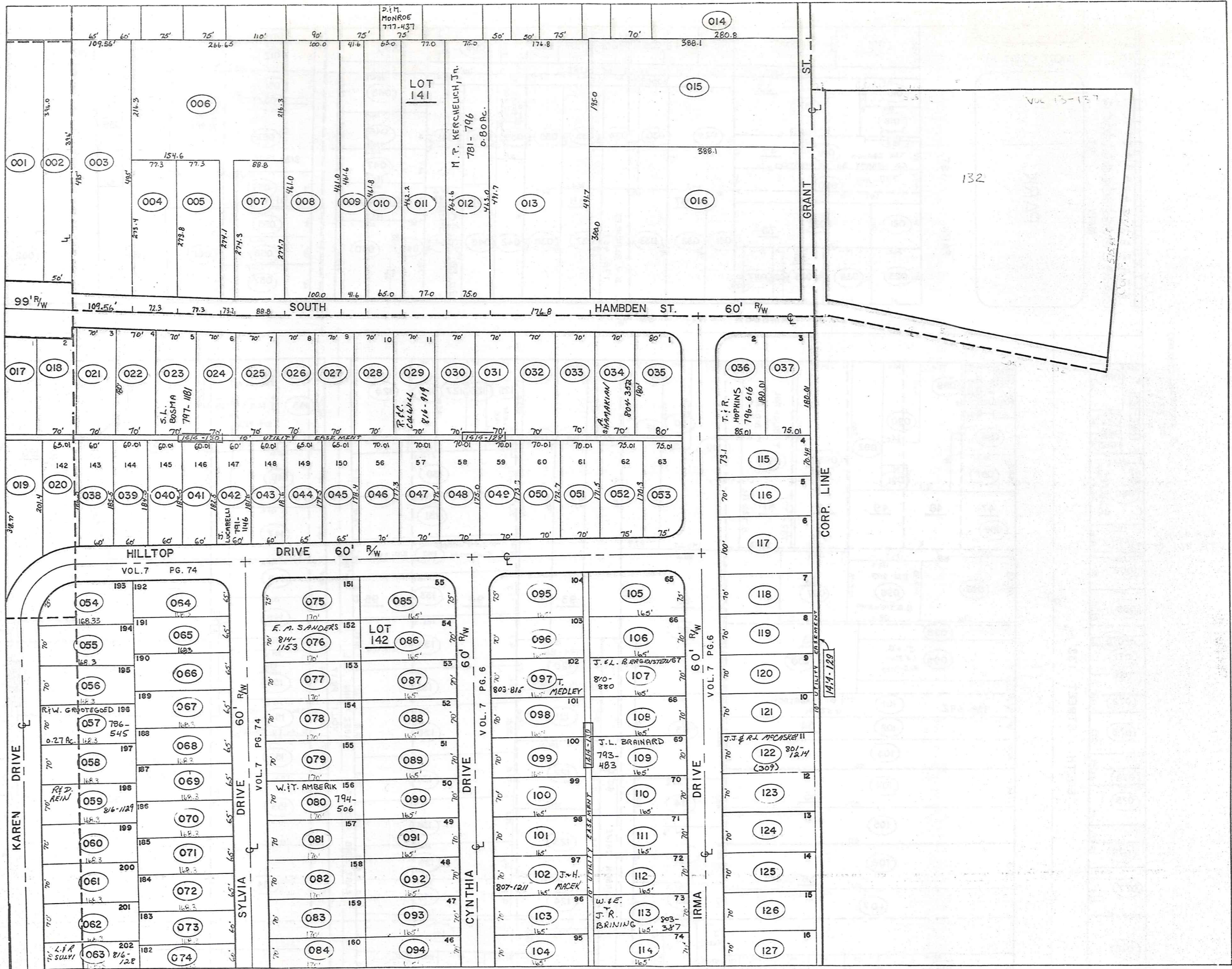


PARCEL NO.	TRANSFER TO	AC.	FT. FRT.	VOL. PAGE	DATE	TRANSFER TO	AC.	FT. FRT.	VOL. PAGE	DATE	TRANSFER TO	AC.	FT. FRT.	VOL. PAGE	DATE	TRANSFER TO	AC.	FT. FRT.	VOL. PAGE	DATE		
1412-162	J. & A. FREEZE		.21	65.0	485-919	E. T. & M. B. Boytar	.21	65.0	603-182		E. T. & M. B. BOYTAR			732-688	3-28-85							
163	"	0.13	.15	45.0	"	"	.15	45.0	"		"			732-688	3-28-85							
164	R. WHITRIGHT		.07	20.0	464-549	R. E. Whitright	.07	20.0	587-736	4-22-76	E. & E. P. M. Whitright	.07	20.0	589-747								
165	"		.20	65.0	"	"	.20	65.0	"		E. & E. "	.28	65.0	589-749								
166	E. MELLINGER		.22	65.0	389-421	R. L. Ratcliffe	.22	65.0	589-353	6-76	"											
167	A. & N. TRASK	0.21	.20	60.0	477-858	D. S. Fowler	.20	60.0	653-399	8-29	S. Fowler			667-1220	10-1-80	A. & J. HEDGE					SEE MAP	
168	J. & M. RITONDARO		.02		410-83	D. L. HALLORAN			625-580	7-21-78	D. M. & L. G. HALLORAN			734-766	4-2-85							
169	"		.23	65.0	"	"			"		"			734-766	4-2-85							
170	R. & E. RARICK		.21	65.0	469-192	S. S.			580-819	75	"											
171	D. & V. BONNER		.22	65.0	562-492	R. L. Giszinski			623-367		R. H. ELLIOTT			667-1141	10-1-80	R. M. RYZN						701-328
172	R. & E. RARICK		.22	65.0	266-623	SS			580-819	75	"											
173	L. & N. LAUX	0.22	.17	50.0	453-541	C. A. & B. R. WEARECH	.17	50.0	682-954	2-12-82	L. M. & N. L. LAUX	.17	50.0	682-956	2-1-82	M. T. KIMBOROWICZ						SEE MAP
174	C. NOBLE		.16	54.5	516-885	J. RUSAW	0.20	.16	542-1132		G. E. & E. A. Young	.16	54.5	643-536								
175	T. G. FENTON	0.20	.17	53.75	311-130	R. F. BENEDESCIC	0.17		770-597		J. GRAHAM	.17	53.75	816-819	8-31-88							
176	W. & T. WRIGHT		.14	47	508-938	W. & MARY RAYER	0.14	47	580-90	75	S. & V. COATES			647-471								
177	R. J. THRASHER		.26	71.92	224-221	H. CLARY	.25	71.9	565-1056		B. L. Kiebler	.25	71.92	724-989	11/1/84							
178	C. O. MIHN	0.11	.12	75.0	532-461	J. SPEAR	0.12	.12	588-1032	9-17-74	P. M. & C. A. M. BYRNES	0.11	0.02	717-691	12/5/84							
179	CARROW REALTY CO.		.25	53.0	426-380	LIKE BEAUGA PRINTING			667-422	10-23-10	TR: COUNTY NEWSPAPERS INC.			726-754	12/5/84							see map
180	"		.12	26.5	"	"			"	"	"			"	"							see map
181	G. & B. NELS		.12	26.5	512-514	T. & K. PRENGAMAN	.12	26.5	719-214	7-24-84	J. M. KUHN ET. AL.	.12	26.5	818-752	7-1-88							
182	CARROW REALTY CO.	0.75	.68	173	507-653	LIKE BEAUGA PRINTING			667-423	10-25-10	TRI COUNTY NEWSPAPERS INC			726-754	12/5/84							see map
183	"	0.50	.42	85.0	417-581	"			"	"	"			"	"							see map
184	"		.14		428-483	"			"	"	"			"	"							see map
185	W. C. BURNS	0.33	.22	59.0	551-442	3000 COMPANY			643-341	5-20-83	"			"	"							
186	"	0.15	.20	51.0	520-983	W. C. BURNS			706-953		BIL-DENE ENTERPRISES INC.	.20	51'	902-973	1-6-88							
187	L. & C. MILLER	0.17	.19	47.0	427-1028	J. ZNIDARSIC (TRUSTEE)	0.19	47'	770-1293	10-24-86	J. ZNIDARSIC (TRUSTEE)											SEE MAP
188	G. & B. NELS		.24	53.0	512-514	T. & K. PRENGAMAN	.24	53.0	719-214	7-24-84	J. M. KUHN ET. AL.	.24	53'	818-752	7-1-88							
189	"		.24	53.0	"	"	.24	53.0	"	"	"	.24	"	"	"							
190	E. BELL		.24	53.0	425-117	R. S. BELL				657-124	"											
191	H. M. HAZEN		.23	50.9	480-745	E. J. MILLER	.23	50.9	692-544	2-5-82	"											
192	H. & M. OHANESSIAN		.26	66.0	463-337	H. & M. OHANESSIAN			617-1083	2/17/78	"											
193	A. & W. HOLMES		.29	75.0	484-217	WILMA HOLMES	0.29	75.0	587-290		"											
194	F. & M. MILLER		.25	64.0	531-503	S. & J. Timmotts	.25	64.0	576-335		"											
195	B. L. FLEET		.28	67.0	357-605	G. Watson			710-1091		"											
196	W. H. PARSONS		.52	116.98	516-20	E. BABCOCK	.55	116.98	663-1229		"											
197	J. & M. AUMICK		.22	56.5	491-158	M. AUMICK	.22	56.5	813-837		"											
198	E. DEMPSEY	0.14	.26	88.7	392-492	"					"											
199	J. P. PENROD	0.25	.18	63.6	516-994	"					"											
200	R. J. TAKACS	0.25	.19	60.0	557-866	"					"											
201	G. & O. McELWAIN	0.16	.13	45.0	299-409	O. I. Mc ELWAIN	0.13	45.0	578-903		T. & L. Dawterman	0.13	45.0	667-945		P. D. HACKETT						SEE MAP
202	A. & D. GROSSMAN	0.10	.11		484-35	"					"											
203	R. STONE	0.10	.07	44.0	489-136	JANET A. STONE	0.07	44.0	585-940		W. C. & K. BUEHNER	.07	44'	813-1288								
204	A. L. KING		.07	65.0	316-498	W. E. & A. L. KING	.07	65	733-964		"											
205	FRANCHISE REALTY 1412-007	0.167	.270	582-1131							"											
206	GENUGA FIVE-O-INC.			619-155	2-27-78	ST. & L. M. REARICK			766-687		"											
207	L. & D. Carlson	0.03		336-524	7-21-58	R. & A. Hoit	0.03		617-760	12-16-77	"											
208	MCDONALD'S CORPORATION	0.238		678-1216							"											
209	SEALIGAEERIE #2261 F.O.E. SPLIT	1.927		679-376	10-20-81						"											



J. ZNIDARSKI (TRUSTEE)  
791-834  
0.187 AC.

A. & H. BEHM  
776-1137




PARCEL NO.	TRANSFERD TO	AC.	FT.	VOL.	DATE	TRANSFERD TO	AC.	FT.	VOL.	DATE	TRANSFERD TO	AC.	FT.	VOL.	DATE	TRANSFERD TO	AC.	FT.	VOL.	DATE
1413-001	BOARD OF EDUCATION	.33	99.0'	50-588																
002	"	.41	"	73-108																
003	G.K. DORN	.28	60.0'	553-239		B.M. FRY	0.28	60'	775-835	12-29-86										
004	W.J. RUDY	.27	60.0'	551-117		W.J. RUDY	.27	60'	706-614	11/13/83										
005	F.S. KRAMER, Jr. 673-916	.22	60.0'	601-785	7-12-74	HAROLD W. & DONNA S. DEMINT			715-361	15 MAR 84	J. & D. HORABIK					766-1122				
006	A.J. ARTINO	.27	60.0'	545-1211		A.J. ARTINO			235-220											
007	G. BARR	.35		559-591	1-30-74	Mahoning Nat'l Bank of Youngstown			703-327		V. & S. HAYWARD					733-856				
008	"	"	"	"	1-30-74	"			703-328		"					793-856				
009	J.E. KAYE	.50	110.0'	431-435																
010	B.S. DINSMORE	.32		501-940																
011	C. NOBLE	.29	50.0'	550-137		H. CLIPSTON														
012	M. CARVER	.28	50.0'	410-361																
013	J.J. LARSON	.31		341-289																
014	"	.05	"	"																
015	EAST PARK DEVEL. CO.	.11	49.5'	556-630		D.I.T. ENTERPRISES	.11	49.5'	775-949											
016	GEAUGA CO. BD. OF CO. COMM.	.14	49.5'	674-370	5-21-81	GEA. CO. PUB. LIBRARY Bd. TRUSTEES			749-885	9 Dec: 85										
017	BOARD OF EDUCATION	.50		157-288																
018	GEAUGA CO. BD. OF CO. COMM.	.02	4.0'	674-370	5-21-81	GEA. CO. PUB. LIBRARY Bd. TRUSTEES			749-885	9 Dec: 85										
019	ALBERT M. HISLEY Co.	.45	55.0'	513-324		THE GEAUGA CO. LIBRARY Bd. OF TRUSTEES														
020	"	.45	55.0'	"																
021	J. R. KIRBY	.16	79.0'	529-626																
022	WESTERN RES. TEL. CO.	.44		429-83																
023	J. R. KIRBY	.20	89.0'	453-643																
024	WESTERN RES. TEL. CO.	.19	84.25'	459-83																
025	"	.16	71.75'	"																
026	WESTERN RESERVE TEL.	.05	20.0'	669-783	11-19-80															
027	"	.11	50.0'	"																
028	P.G. CARLSON	.03	15'	673-169	4-17-81															
029	BOARD OF EDUCATION	.50	109.9'	200-206																
030	R.L. WOODARD	.18		425-807																
031	P.G. CARLSON	.22 1/2	50'	673-169	4-17-81															
032	D.P. GREAVES	0.26	59.9'	657-548		E.D. JABLONSKI	.26	59.9'	719-1188	10/11/84	F. J. HEYER	0.26	59.9'	739-1174	10-9-86					
033	G.S. RICHARDS	.57	127.5'	542-929		A.D. BLACKLEY	.53		743-756		D.V. BLACKLEY									
034	A.G. VAUGHN	.27	60.0'	580-903																
035	GLEND A. LEHMANN	.32	70.2'	530-691		R.E. & G. LEHMANN	.32		731-265	3-25-85										
036	"	.28	64.3'	"			.28		731-265	"										
037	O. STRIKE	.36	70.2'	576-35																
038	C. HEIDEN	.28	64.3'	574-11		C.T.W. HEIDEN			731-1305	3-25-85										
039	S.E. & V.K. ZAMER	.21	59.0'	671-636		S.E. & V.K. ZAMER	.21	59	731-952	3-21-85										
040	N. TOMPKINS	.27		635-323																
041	B. DEMKO	.29	65.5'	551-662																
042	E. SHARP	.29	59.0'	489-893		R.S. Kidder	.29	59.0'	692-1385	1-19-83	R. & S. KIDDER					733-888				
043	S.J. DOWNING	.29		669-937																
044	G.D. COOK	0.21	.29	206-573		G.D. COOK			744-169		F. & H.A. MAHEU, JR.	0.21		753-749	2.26-86	DOLORESA SANSBURY	.21A		802-250	
045	R.K. CROMWELL	.25	69.5'	625-570	7-1-78	OLIVE HILL DIAMOND			685-607	4-29-82										
046	R.K. CROMWELL	.25	69.5'	625-570																
047	C.N. SPECK	.22	60.72'	702-1026		C.N. SPECK (QCD)	0.22	60.72'	756-304		W.J. FLUHR, JR.	0.22	60.72'	762-255						
048	S.T. TAYLOR	.25	66.0'	599-660		J.L. LEWIS			709-661		J.L. LEWIS & R.S. LAHR			760-898						
049	J.C. & G.L. FRESHLEY	0.17	59.33'	580-1324		QCD				7-27-82	J. Freshley (1/2) & G. Freshley (1/2)	QCD	59.33'	696-281	4-6-83	D.# T. Elloff			706-1292	
050	S.W. PIEN	.34		460-97		Sze-Ming Pien	.34	145.5'	722-451	10/10/84										
051	E.D. SCHADE	.28	50.0'	539-282																
052	J.J. LARSON	.09	10.0'	341-289																
053	L. RAYL	.95		221-398		C.M. RAYL	.95		813-1309	7-27-88										
054	R.D. HOBBERRY	.38	66.0'	661-601		W.R.I.L.L. GODFREY	.38	66'	688-150	8/4/82										
055	D. FULLER	.17	49.0'	657-480		G. Fuller et al.			698-1186		A.D. Fuller			704-415		C.M. & M.J. ELLIOTT			719-1275	10/11/84
056	"	.18	50.0'	"							"			"		"			"	
057	A.M. SANGRIK	.23	66.0'	568-215	7-18-74	A.A.M. ELLIOTT			740-898											
058	J.J. LARSON	.18		341-289																
059	"	.16	"	"																
060	M. BAKER	0.42 & 0.48	84	128.0'	550-213															
061	N.S. FERGUSON	.39	94.75'	524-965		E.# C. Snyder			706-1143		E.# M. Petersheim			706-1145						
062	J.J. LARSON	.29	251.0'	341-289																
063	J. FARINACCI	.09		619-289	2-16-78															
064	"	.05	40.0'	"																
065	W.I.C. BURNS	0.03	.04	36.0'	683-448	W.I.C. BURNS			706-955		B.K. DENE ENTERPRISES INC.	.04	36'	1-6-88						
066	"	0.42	.48	166.94'	"	"			"		"			"		"			"	
067	H. BEHM	.35	52.16'	220-256		A.# H. BEHM														
068	M.G. PATTERSON	.33	50.0'	670-1350		M.G. & T. PATTERSON & D. HAYS			736-909											
069	H.M. & F.L. BURR	.75	82.5'	574-277	1-21-75															
070	"	0.25	16.5'	574-277	1-21-75															
071	"	0.50	66.0'	574-279	1-21-75	E.H. DUNBAUGH	0.50		688-1197	3-25-82	H.M. BURR	0.50		688-1322						
072	B. TRASK	.50	66.0'	505-449																
073	J. & M. RITONDARO	.50	75.2'	246-611																
074	"	.46	53.46'	486-329																
075	"	.45		443-574																
076	R. & R. SUMMERS	.51	75.24'	447-335																
077	B.K. BALMER	.42	82.5'	565-1347	7-2-74	F. BABCOCK & M.C. STRUNG			695-1179	2-25-83	E.# M. Babcock	0.42		710-159	1-25-84	G.C. & P. R. MARTIN	0.42		761-643	
078	"	0.035				"			"		"	0.035		710-159	"	"			761-643	
078	E.D. GROSSMAN	0.25	.50	140'	519-1100															
079	A.I. KING	.02	20.0'	389-146		W.E. & A.L. KING</														

Table with columns: PARCEL NO., TRANSFER TO, AC., FT. FR., VOL. PAGE, DATE, TRANSFER TO, AC., FT. FR., VOL. PAGE, DATE, TRANSFER TO, AC., FT. FR., VOL. PAGE, DATE, TRANSFER TO, AC., FT. FR., VOL. PAGE, DATE. Rows contain parcel details such as 1413-082 CHARDON VILLAGE, 083, 084, 085, 086 E.C. BETZER, 087 CHRISTIAN FELLOWSHIP CENTER, etc.

PARCEL NO.	TRANSFERD TO	AC.	FT. FRT.	VOL. PAGE	DATE	TRANSFERD TO	AC.	FT. FRT.	VOL. PAGE	DATE	TRANSFERD TO	AC.	FT. FRT.	VOL. PAGE	DATE	TRANSFERD TO	AC.	FT. FRT.	VOL. PAGE	DATE
1413-159	J.W.+D.J. FRANCEY	.26	65.0'	538-186																
160	W.+R. CALLAGHAN	.22	65.0'	538-646		W.J.+R.F. CALLAGHAN	0.22	65.0'	734-830	4-2-85										
161	C.+B. KUSHLAN	.22	65.0'	538-270																
162	C.+V. SPENCER	.22	65.0'	538-238		C.+V. SPENCER			733-1253	1985										
163	B.+P. KLEMAREK	.22	65.0'	538-271																
164	R.A.+J.E. KNIGHT	.22	65.0'	667-244																
165	G.+B. WILEY	.21	60.0'	617-1146																
166	J.L. TINNEL	.21	60.0'	621-1092		B.+L. VASKO	.21	60'	731-1193	3-21-85	L.M. VASKO				SEE MAP					
167	R.G. COOKE III	.21	60.0'	679-382	10-20-81															
168	D.+C. MAYER	.21	60.0'	603-995		D.E. MAYER	0.21	60'	768-983	9-25-86										
169	T.C.+J.E. HUMMEL	.013		680-1307																
*off.	3000 COMPANY	0.075		698-391	5-20-83															
1414-001	L.R. HILLEN	1.17		665-534																
002	L.R. HILLEN	.45	50.0'	665-534																
003	J.+A. HENRY	1.25	101.64'	223-335		J.L.+A. HENRY			686-525	6-21-82										
004	D. FELICI	.49	77.33'	513-1037		A.A.D. Felici			711-1144											
005	W.DORN+S.MOHNACSKY	.486	77.32'	635-637																
006	S.+A. CALVIN	1.46	23.2'	551-741																
007	L.T. SPRINGS	.56	88.0'	538-504		L.T.+M. SPRING	0.56	88'	767-783											
008	D. BORDICK	1.06	100.0'	601-1005																
009	"	.44	41.6'	"																
010	E.+R. MITTOWER	.69	65.0'	556-484																
011	J. KOKOSHA	.82	77.0'	657-377		M.J.+M.L. TVERGYAK			688-127	8/3/82	M.J.+M.L. TVERGYAK	.82	77'	731-1287	1985					
012	M.+M. KERCHELICH	.8	75.0'	653-810		M.P. KERCHELICH, JR.									SEE MAP					
013	C.C. GRANT	2.0	176.8'	515-1089																
014	D.M. ERNST	.42	68.47'	485-88																
015	R.R. GRANT	1.83	174'	495.0'	389-316															
016	FIRST BAPTIST CHURCH	2.67	300.0'	550-88																
017	M.+B. McBRIDE	.34	70.0'	478-773																
018	E.+D. HOUCHEM	.34	70.0'	424-419		E.+D. HOUCHEM	0.34	70.0'	734-747	4-1-85										
019	L.+A. SCHULZ	.36		537-772																
020	M.A.+K.L. HOLMES	.28		647-419		P.S.+M.L. PERCASSI	.28	67.16	736-1125	1985										
021	R.+M. RYAN	.34	70.0'	609-225		C.+L. Black			701-12											
022	M.+O. HORNE	.34	70.0'	281-587																
023	F.+S. BRENTAR	.34	70.0'	670-209		WILLIAM & REBECCA A. COSTAS			729-137	30 Jun 85	S.L. BOSMA				SEE MAP					
024	S.+H. JOZSA	.34	70.0'	277-132																
025	L. SHIEF	.34	70.0'	509-431																
026	G.+A. VALKO	.34	70.0'	282-559																
027	E.M. VAN HORN	.34	70.0'	653-595																
028	E.R.+B.R. BRICK	.34	70.0'	523-326																
029	C.+V. VEVERKA	.34	70.0'	689-570	11-3-80	C.+V. VEVERKA	0.34	70.0'	755-762	4-2-86	R.+C. COLWILL	.34	70.0'	816-919	9-1-88					
030	C.+M. EVANS	.34	70.0'	470-518																
031	R.+M. LODGE	.34	70.0'	599-501		R.+M. LODGE	.34	70'	734-1317	4-3-85										
032	P.+C. MASON	.34	70.0'	291-493		P.N.+C.P. MASON	.34	70'	733-278	4-1-85										
033	W. ASH	.34	70.0'	286-70		R.J.+W.S. ASH	.34	70'	733-453	4-1-85										
034	D.+L. HORTON	.29	70.0'	677-1205		D.S. HORTON	.29	70.0'	686-46		A. SHAMAKIAV	.29	70'	804-302	2-25-88					
035	W.+K. CULLUM	.32	80.0'	611-1206		K.E. CULLUM	.32	80.0	716-1163	6/13/84										
036	R. PATTON	.35	54.5'	443-603		K.L.+C.S. TRABERT	.35	54.5'	729-1309	2-20-85	The Sec. of Housing & Urban Dev.	0.35	54.5'	712-896	11-17-86	L. POLLOCK		SEE MAP		
037	E. DEEL ETAL	.31	75.01'	571-378		P. BOLEK 3/4 INT.	.31	75.01	722-315	11/10/84	K.C.+M. BOLEK (3/4 INT.)	.31	75.01	730-726	3-5-85					
038	R.+T. PILLFER	.25	60.0'	609-1104		N.+T. Jensen, Jr.			710-205											
039	D.+L. SCOTT	.25	60.0'	629-442		E.M. GEBURA	.25	60.0'	681-1007		N.E.+T.M. JENSEN, JR.	0.25	60'	761-921						
040	C.+C. JOHNSON	.25	60.0'	537-931		C.J.+C.A. JOHNSON	.25	60.0'	733-19	1'95										
041	R.+R. KEENER	.25	60.0'	537-754		R.E.+R.E. KEENER	.25	60'	733-827	1' 75										
042	A.+M. SILVESTRO	.25	60.0'	537-933		J.M. LUCARELLI									SEE MAP					
043	FRED W. GOLLMER	.25	60.0'	535-640																
044	T.O. DELVECCHIO	.27	65.0'	665-804	6-20-80	R.W.+E.M. ANSPACH	0.27	65'	761-173											
045	B.T. RUDY	.27	65.0'	552-601																
046	P.+C. GRIFFIN	.29	70.0'	631-755																
047	P.+M. CHONS	.28	70.0'	546-888		P.K.+M.S. CHONG	.28	70'	734-125	1985										
048	L. CAPRA	.28	70.0'	630-1169	11-2-78	R.L.+M. CAPRA	.28	70'	734-520	4-2-85										
049	F.+G. SHORF	.28	70.0'	484-813		R.A.+J.M. MALEC	0.28	70'	762-198											
050	H.O. CLIPSTON	.27	70.0'	633-1274		P.L. BURNS	.27	70'	743-1155	8-29-85										

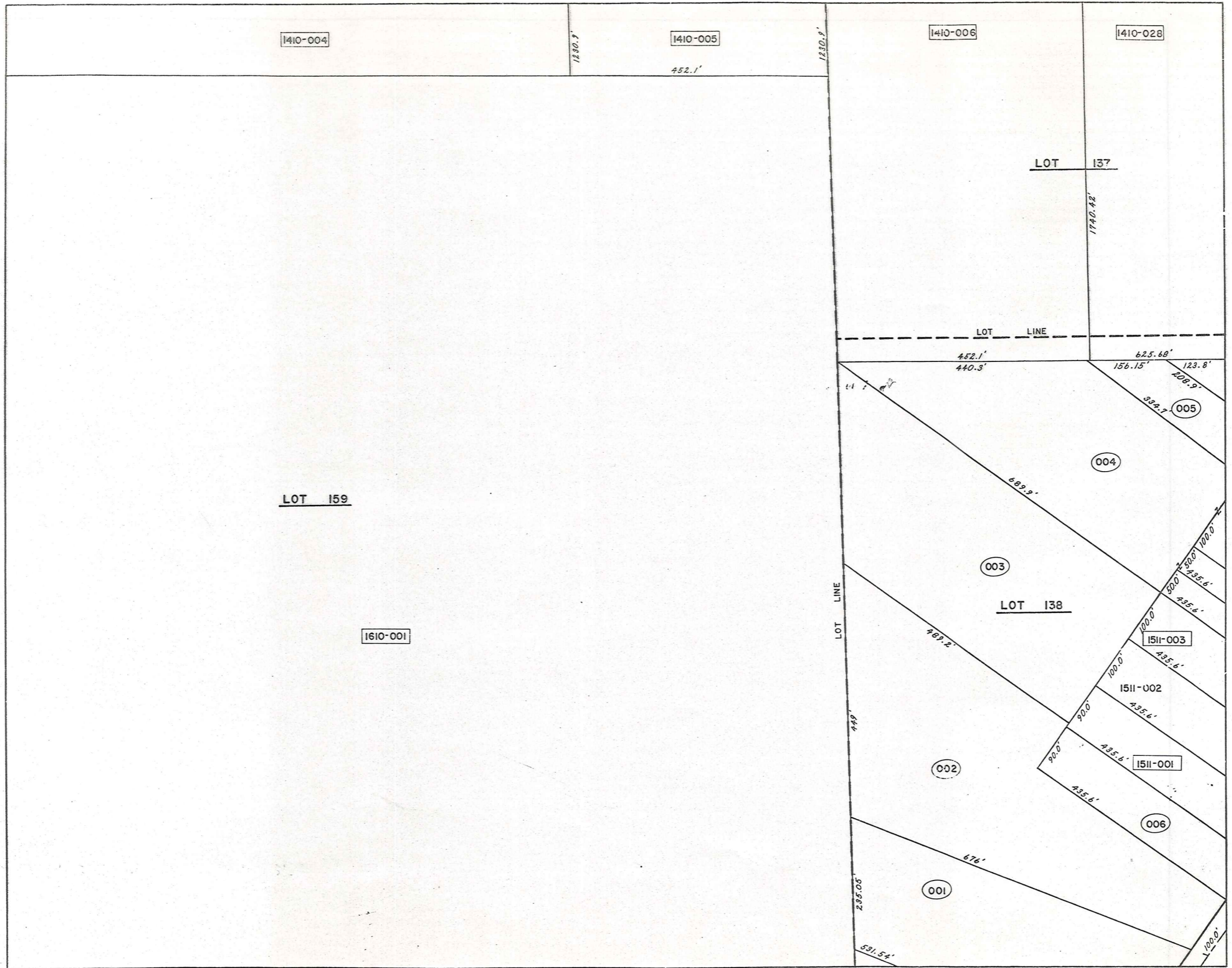
PARCEL NO.	TRANSFERD TO	AC.	FT. FR.	VOL. PAGE	DATE	TRANSFERD TO	AC.	FT. FR.	VOL. PAGE	DATE	TRANSFERD TO	AC.	FT. FR.	VOL. PAGE	DATE	TRANSFERD TO	AC.	FT. FR.	VOL. PAGE	DATE
1414-051	M. CONNORS	.27	70.0'	542-378																
052	I. HAETER	.29	75.0'	368-479																
053	R. + C. CHERNICKY	.29	75.0'	589-181																
054	R. + J. GARR	.28	75.0'	583-439		R. + J. M. GARR	.28	75.0'	732-298	3-29-85	E. R. + D. M. REITER	0.28	75.0'	762-1088						
055	E. + S. MARTINSON	.27	70.0'	633-330		E. J. + S. A. MARTINSON	.27	70.0'	735-331	4-3-85	K. M. PIRNAT	0.27	70.0'	768-102	9-17-86					
056	D. + B. HLABSE	.27	70.0'	657-1001																
057	C. A. LUCAS	.27	70.0'	587-752	4-23-76	R. + W. GROTEGOED					sec MAP									
058	G. + E. DICKSON	.27	70.0'	657-653	9-17-79	C. + S. GARRIGA			703-1227											
059	D. + S. BOWDEN	.27	70.0'	542-419		D. H. + S. M. BOWDEN	.27	70.0'	730-590	3-4-85	RE D. REIN	.27	70.0'	814-1129						
060	M. + N. OSTOVIC	.27	70.0'	542-1228		M. S. N. L. OSTOVIC			685-908											
061	J. + B. HALL	.27	70.0'	599-439		W. A. + D. K. SMITH	.27	70.0'	720-364	10-11-84										
062	R. + R. CLARK	.27	70.0'	516-756		R. L. C. HANTAK	.27	70.0'	700-52	6-27-83										
063	R. + G. ZAROBILA	.27	70.0'	712-83	12-12-80	L. + M. SULYI	.27	70.0'	816-128	8-24-88										
064	P. FLYNN	.25	65.0'	578-1051																
065	G. + E. WAGNER	.26	65.0'	629-228	9-1-78															
066	M. E. + S. DOUDICAN	.26	65.0'	609-561		R. K. + N. M. JOHNSON	0.25	65.0'	714-220	4-26-84	R. L. + C. L. PRICE	0.25	65.0'	765-745						
067	L. L. EIERMANN	.25	65.0'	637-670																
068	D. + S. GEROSA	.25	65.0'	623-751		N. C. G. A. B. N. + E. D. PRATE	.25	65.0'	731-973	1985										
069	R. + N. MULLER	.26	65.0'	538-362		R. J. + N. A. MUELLER			733-1055	4-1-85										
070	F. + M. KRAYNAK	.25	65.0'	537-720		M. Kraynak			702-596		J. T. + A. P. HANNAN	.25	65.0'	746-992	10-21-85					
071	J. + J. LAVRICH, JR.	.25	65.0'	591-801		D. J. GORMAN + N. L. SHORT			687-940	687	D. J. + N. L. GORMAN	.25	65.0'	700-1335	7-14-83					
072	D. + K. GENTILE	.25	65.0'	625-85		T. W. TROUP	.25	65.0'	750-35	12-16-85										
073	E. + N. PAINTER, JR.	.25	60.0'	601-710		R. + G. Hallstrom			705-740	1										
074	L. P. LEVAND + B. A. BROWN	.25	60.0'	663-816		R. J. + D. L. WEBER	0.25	60.0'	766-730											
075	W. + M. JUSKIEWICZ	.29	75.0'	657-726																
076	W. + E. PORTER	.27	70.0'	607-945		E. W. + E. M. SANDERS	.27	70.0'	747-260	10-25-85	F. M. SANDERS	.27	70.0'	814-103	7-21-88					
077	R. + P. BISSELL	.27	70.0'	571-207		R. M. + P. J. BISSELL	.27	70.0'	731-552	3-19-85										
078	R. + P. DITTO	.27	70.0'	587-1236		T. + K. COSSIMANO	.27	70.0'	732-707	4-10-87										
079	L. + A. DEVORSKY	.27	70.0'	537-755		L. R. + A. M. DEVORSKY, JR.	0.27	70.0'	732-1345											
080	R. K. GEINIZ	.27	70.0'	591-1096		R. I. S. BENSON	.27	70.0'	765-102		W. I. T. AMBERIK									
081	E. + J. SURACE	.27	70.0'	663-250																
082	J. + J. SANGUE DOLCE	.27	70.0'	537-556		J. A. + J. M. SANGUE DOLCE	.27	70.0'	732-376	3-27-85										
083	J. + J. BARLOW	.27	70.0'	574-722	2-21-75	J. W. + V. ROMANS	0.27	70.0'	759-1080											
084	N. + B. GLAW	.27	70.0'	637-1063																
085	W. CONNETT	.26	75.0'	424-376		W. M. + J. A. CONNETT	.26	75.0'	721-180	10-11-84										
086	H. + S. WAGNER	.27	70.0'	351-204		B. M. WAGNER			688-1145	8/24/82	D. J. + D. C. SIEBERT			773-293						
087	T. + A. JOHNSON	.27	70.0'	623-1237																
088	R. A. TAYLOR	.27	70.0'	665-1148	7-11-80															
089	H. + W. WINDELL	.27	70.0'	605-439		D. R. + D. M. Lakin	.27	70.0'	719-110	4-10-87										
090	E. + V. VAN SCOYOC	.26	70.0'	647-401																
091	J. + E. MCKENZIE	.27	70.0'	435-240		J. J. + E. J. MCKENZIE	0.27	70.0'	733-786	4-1-85										
092	W. + W. AMBERIK	.27	70.0'	365-151		W. + W. AMBERIK	0.27	70.0'	734-626	4-2-85										
093	B. + D. MULLINS	.27	70.0'	365-155		B. + D. MULLINS	.27	70.0'	738-1119	6-10-85	D. K. + R. A. HAURIN	0.27	70.0'	772-756	11-14-86					
094	H. + M. LESLIE	.26	70.0'	637-309	8-14-80															
095	J. + T. WOODWARD	.26	75.0'	576-254		J. E. + T. L. WOODWARD	.26	75.0'	735-1191	4-18-85										
096	G. + L. LANSTRUM	.27	70.0'	643-1069																
097	J. + T. MEDLEY	.27	70.0'	568-174		J. + T. Medley	.27		710-292		T. MEDLEY	.27	70.0'	803-315	2-8-88					
098	T. + J. BEACH	.27	70.0'	667-712		T. R. BEACH	0.27	70.0'	758-1141	5-12-86	T. B. + R. J. COLE, Sr.	0.27	70.0'	767-500	9-8-86					
099	W. + D. BLEWETT	.27	70.0'	626-394																
100	C. KITTELSON	.27	70.0'	629-819	9-8-78	J. L. + G. J. BLEWETT			686-1409	6-30-82										
101	M. + M. GARRETT	.27	70.0'	678-222		AC + DA. KOOSYMAN			693-1425	2-2-83										
102	R. BERGOCH	.27	70.0'	647-406		J. + H. MACEK	.27	70.0'	807-1211	4-29-88										
103	W. + J. LEWIS	.25	70.0'	513-334		C. A. + M. M. PETERS			687-1368	7/29/82	M. M. PETERS	.25	70.0'	721-946	10/10/84	J. L. + G. J. SHIMKO	0.25	70.0'	754-923	3-19-86
104	F. + E. COOK	.26	70.0'	367-14																
105	A. R. McMillin	.26	75.0'	597-941		L. C. + R. M. SULYI	0.26	75.0'	765-584											
106	G. + R. MAXWELL	.27	70.0'	519-600		W. T. + R. L. MELKERSON, JR.	0.27	70.0'	758-411	5-12-86										
107	HAETER BLDG. SUP.	.27	70.0'	351-560		J. + A. BERGERSTEIN	.27	70.0'	802-973	6-3-88										
108	D. + L. SWINK	.27	70.0'	599-468																
109	J. + R. BRAINARD	.27	70.0'	495-715		J. L. + K. S. BRAINARD	.27	70.0'	716-459	6/1/84	J. L. BRAINARD									
110	M. + E. KELLY	.27	70.0'	712-246																
111	P. + K. PENTZ	.27	70.0'	599-306		J. H. + L. V. BROWN														
112	R. V. + S. L. BARZAVSKAS	.26	70.0'	597-243																
113	T. MILLIF + D. CUTCHALL	.26	70.0'	635-462		W. E. + J. R. BRINING	.26	70.0'	803-337	2-1-88										
114	L. + B. LESLER	.26	70.0'	551-146	1-22-73															
115	B. SHELTON	.26	73.12'	619-1203	3-24-78	BRUCE + DIANE SHELTON (SS)			715-117	16 MAY 1984	J. C. + B. L. GORDON, JR.	0.26	73.12	754-1045	3-20-85					
116	J. + P. ENTS MINGER	.25	70.0'	653-485	9-10-79															
117	M. MIHALICK + K. M. VRAUHART	.37	100.0'	680-558	11-20-81	J. M. + E. C. WILSON	.37	100.0'	743-285	11-17-85										
118	R. E. + D. L. BROCKETT	.26	70.0'	672-465																
119	M. + G. UNREIN	.26	70.0'	619-1205	3-28-78	MARK J. UNREIN	.26	70.0'	684-1047	5-3-82	M. J. UNREIN			686-172		P. J. + P. L. SZUCS, JR.	0.26	70.0'	756-666	4-21-86
120	R. + E. DOHERTY	.25	70.0'	551-417																
121	R. N. ROY	.26	70.0'	552-876		E. E. + K. F. McDONALD	.26	70.0'	730-145	2-22-85										
122	F. M. GOODFIELD	.26	70.0'	551-1302		J. S. + R. A. McCASKEY	.26	70.0'	801											



LINE

CORP

[1610-001]



1410-004

1410-005

1410-006

1410-028

LOT 137

LOT 159

1610-001

LOT LINE

LOT 138

005

004

003

1511-003

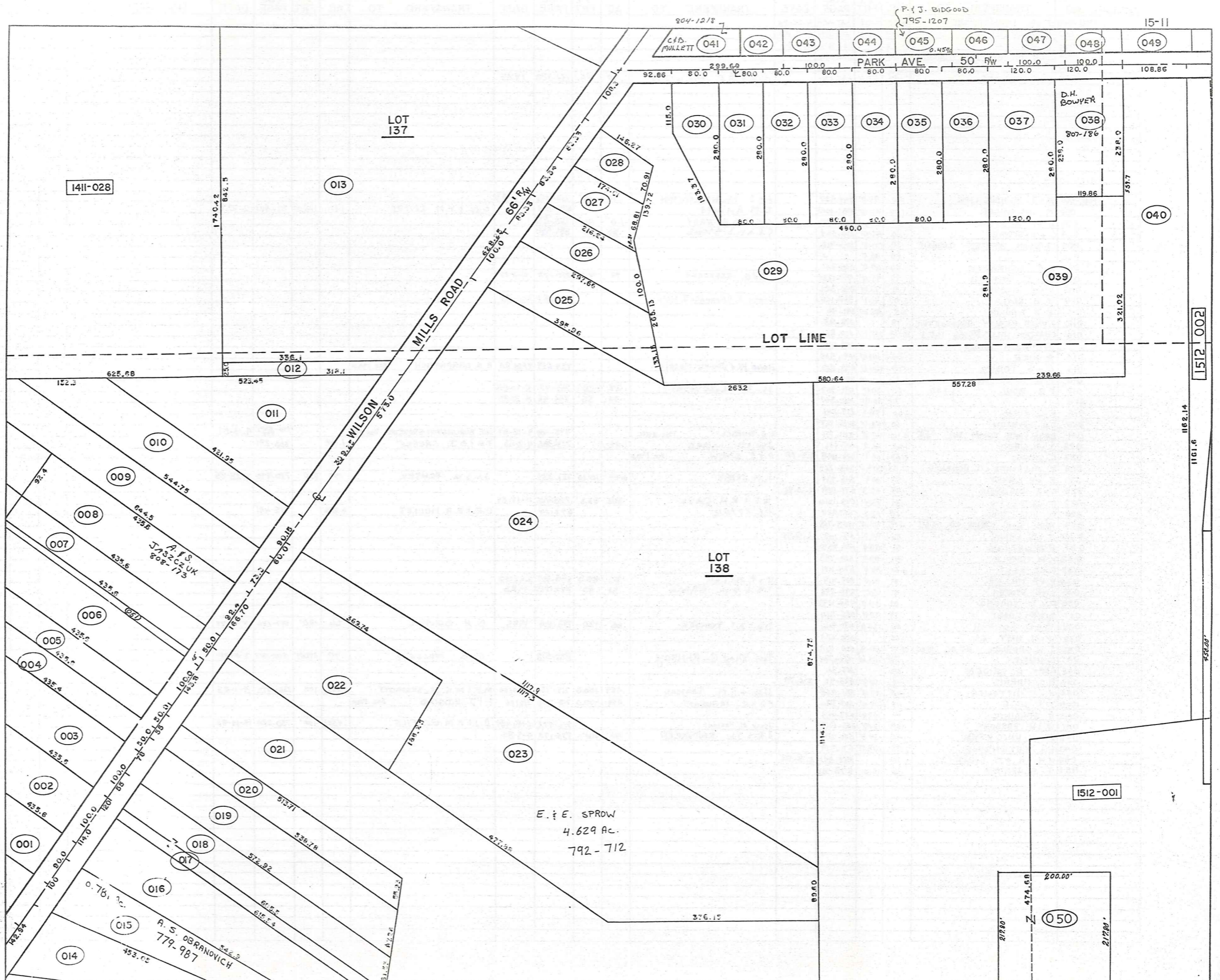
1511-002

1511-001

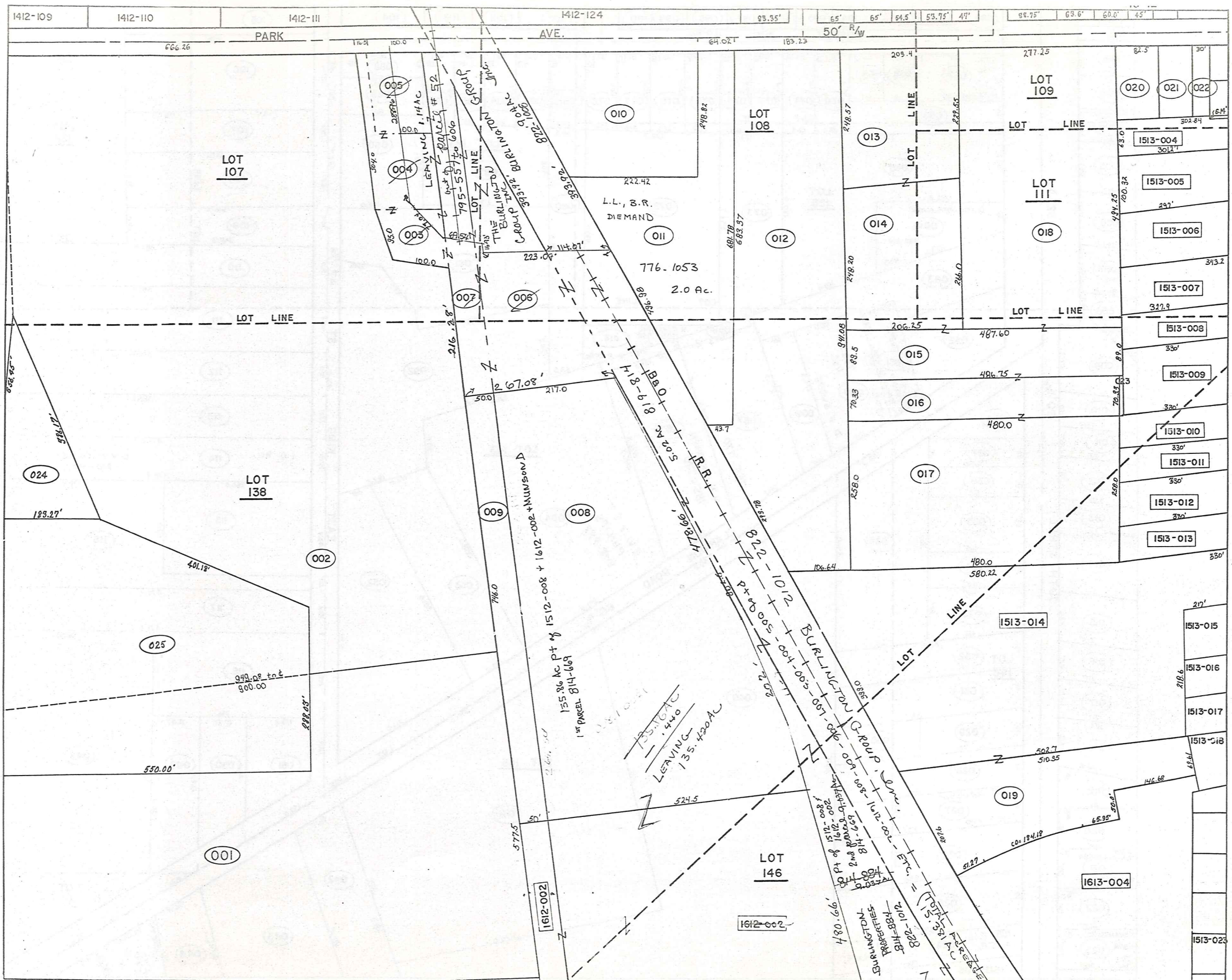
002

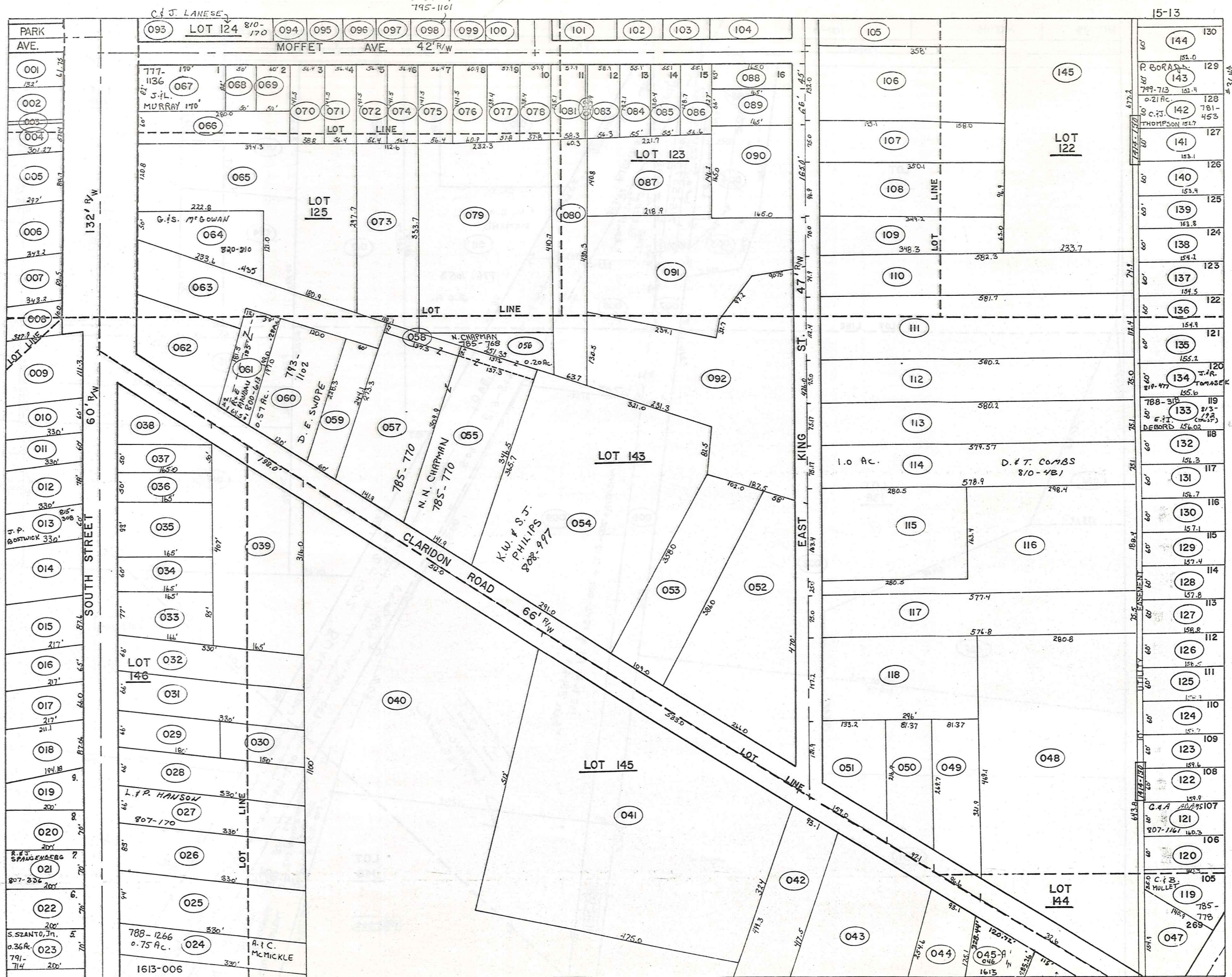
006

001



PARCEL NO.	TRANSFERD TO	AC.	FT. FRT.	VOL. PAGE	DATE	TRANSFERD TO	AC.	FT. FRT.	VOL. PAGE	DATE	TRANSFERD TO	AC.	FT. FRT.	VOL. PAGE	DATE	TRANSFERD TO	AC.	FT. FRT.	VOL. PAGE	DATE
150-001	J.+B. LIKOWSKI	3.00	222.8'	562-496	4-26-74															
002	R. HANSEN	4.33	100.0'	667-876	9-9-80															
003	R. HANSEN	3.73		667-876	9-9-80															
004	CHARDON BAPTIST CHURCH	2.98		603-918																
005	"	.57		"																
006	R.+A. MELZER	.90	80.0'	477-180		R.G.+A.C. MELZER	.90	80'	734-328	1985										
1511-001	A.+J. McNAUGHTON	.90	90.0'	546-937		A.+J. McNAUGHTON	.90	90'	733-1067	4-1-85										
002	M. HOLSINGER	1.00	100.00'	587-1041		C.M. AMIOTT			679-153		C.N. & V.M. ZEILER	1.00	100.00'	711-567	2-27-84					
003	H.+A.M. BRIDE	1.00	100.00'	667-577		E.S.+D.A. EADY	1.0'	100'	758-722											
004	C.+H. STONE	.50	50.0'	270-564		C.C.+H.S. STONE	.50	50.0'	681-950											
005	CHARDON BAPTIST CHURCH	.50	50.0'	603-918																
006	"	.85	85.0'	"																
007	J.E. SCHRADER	.50	50.0'	505-261																
008	J.+J. PENICH	.92	92.4'	597-1226		A.+S. JASZCZUK	.92	92.4'	808-173	5-2-88										
009	H.+E. GLOVAN	1.0	73.3'	295-381																
010	E.B. RAYL	1.0	90.1'	367-160		HARVEY S. & BARRARA J. RAYL			747-887	9 Dec '85										
011	E.J. PAVLIK	1.5	39.25'	591-90																
012	EVANS REALTY ASSOCIATES	.18		678-93																
013	CHARDON HILLS (40% INT.)	10.33	628.25'	629-851	9-7-78															
	CHARDON HILLS			609-1110																
014	A. HITE	.23	142.9'	496-568																
015	E.+S. TOBIN	.78	100.0'	653-218		DAVID W. & JUDITH MORRIS			729-633	7 Feb. 85	A.S. OBRANOVICH			See Map						
016	T.W. HARRISON	1.23	114.0'	597-676																
017	F.E. BOHL	.28	20.0'	491-367		M. PAWLIKOWSKI	.28	20'	743-48	8-20-85										
018	"	.74	55.0'	491-367		"	.74	55'	743-48	8-20-85										
019	E.C. RUCK	1.00	78.0'	217-641																
020	F.A. HOUSTON	.60	55.0'	546-127																
021	BASS LAKE COMM., INC.	5.40	143.8'	221-171		G.E. DURELL			795-484	9-18-87	THE BURLINGTON GROUP, INC.			795-551	9-18-87					
022	J.+D. WARD	1.42	166.7'	607-161		J.W. & D.L. WARD	1.42		734-386	4-2-85	T.A. & D.J. CREASE	1.42		763-291						
023	C. DRIGGS	4.63	60.1'	629-898	9-8-78	E.+E. SPROW														
024	E. MCGANTZ + N. HANDLER	12.83	573.0'	568-768																
025	E.+H. ERNST	.79	100.00'	519-939		H.M. ERNST	0.79	100.00'	727-333		J.+J.M. PENTEK	.79	100'	730-476	2-28-85					
026	G.+J. DIEDRICH	.49	83.3'	571-1109	12-10-74															
027	J.+E. BOLIND	.36	83.3'	593-1014		R.F. & R.M. CAVE	.36	83.3'	748-705	11-15-85										
028	O. MEELWAIN	.28	83.3'	667-947		M.L. RATAJC			692-20		C.E. & B.A. MULLETT	0.276		775-491						
029	PARK AVE. MANDR CO. A-67	4.71	201.18'	459-768																
030	J.+D. EARLY	.36	80.0'	617-1113	2-17-78															
031	E.M. WATKINS	.51	80.0'	601-855																
032	K.P. TEMPLE	.51	80.0'	613-788																
033	C.+J. BELZ	0.51	80.0'	578-1171																
034	R.+P. MILLER	.51	80.0'	513-917		R.+P. MILLER	.51	80.0'	683-969	3-22-82										
035	L.+E. STOFAN	.51	80.0'	295-293		T.S. & D.M. GRAU	.51	80'	747-1145	1985										
036	F.+A. JACONO	.51	80.0'	553-1239																
037	R.+M. LONG	.77	120.0'	552-1114																
038	D.+D. BOWYER	.66	120.0'	431-944		D.H. & D.F. BOWYER	.66	120'	733-104	1985	D.H. BOWYER	.66	120'	807-126	4-19-82					
039	H.+N. HART SR.	1.66		556-628																
040	J.W. SANBORN ET AL	15.00	108.8'	550-1071																
041	G. RANSEY	.70	299.69'	426-594		See Map G. RANSEY			800-518		C.+B. MULLETT	.70	299.69'	804-1218	3-11-88					
042	GARY H. HEIDEN	.34		619-34																
043	R.L. MORRIS	.46	100.0'	625-91	2-6-78															
044	K.+M. MITTOWER	.46	100.0'	551-968		H.C. & E.M. THOMAS	.459	100.0	715-756	5/22/84	M.P. & M.K. McDERMOTT	.459	100'	736-913	5-1-85					
045	J.J. SAGE	.46	100.0'	647-794		M.D. & C. URQUHART	.459	100.0	718-230	7/6/84	P.+J. BIDGOOD			See Map						
046	A. STRAINIC	.46	100.0'	623-453																
047	W. & H. PARSONS	.459	100.0'	663-1217		HELEN M. PARSONS			715-922	16 May 1984	D.J. & K.M. GENTILE	.459A	100'	750-220	12-19-85					
048	J.+J. KNISKERN	.46	100.0'	519-281		J.R. & J.A. KNISKERN	.46	100'	735-170	4-3-85										
049	H.L. CALENDINE	.59	108.8'	571-379																
050	W.W. JR. & M. SMITH	1.00		352-551	3-18-59															
051	J. SCHRADER	.15	15.0'	578-584																





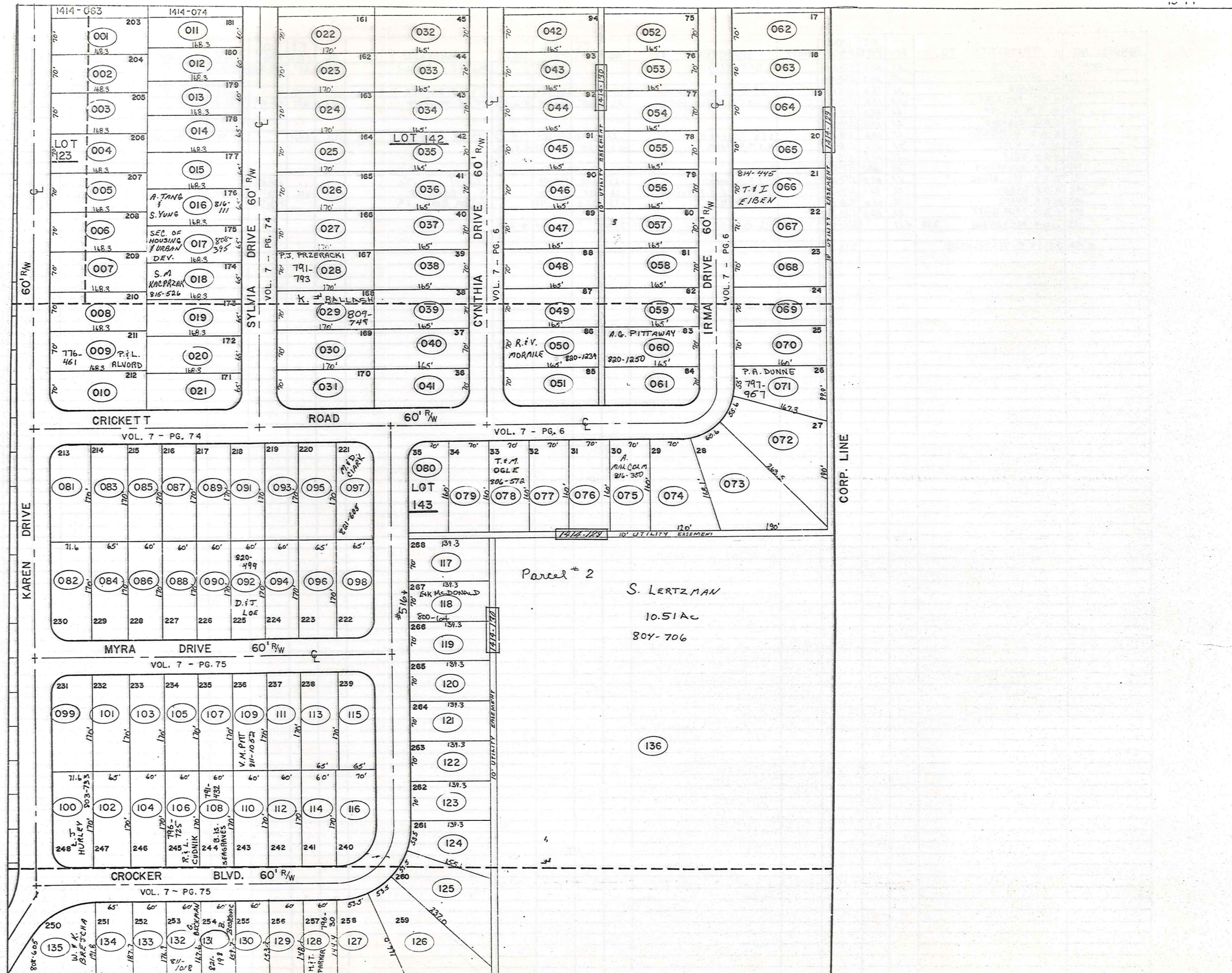
PARCEL NO.	TRANSFERRED TO	AC.	FT. FRT.	VOL. PAGE	DATE	TRANSFERRED TO	AC.	FT. FRT.	VOL. PAGE	DATE	TRANSFERRED TO	AC.	FT. FRT.	VOL. PAGE	DATE	TRANSFERRED TO	AC.	FT. FRT.	VOL. PAGE	DATE					
1512-001	J.W. SANBORN ET AL.	14.05	572.5'	550-1071		LIT SPLIT -025- 1.80 Ac.	12.25																		
002	"	"	"	"		LIT SPLIT -025- 3.20 Ac.	16.95																		
003	J.M. RUSSELL	.25		550-1287		BASS LAKE COMMUNITY, INC.	0.25		695-1359	3-30-83	BASS LAKE COMMUNITY	0.25		706-981		G.E. DURELL	Par.#52	795-484	9-18-87						
004	"	.40	16.5'	550-1287		"	0.40	16.5'	"	"	"	"	"	"	"	"	"	"	"	"					
005	"	.40	100'	550-1287		"	0.40	100'	"	"	"	"	"	"	"	"	"	"	"	"					
006	"	1.25	"	550-1287		"	1.25	"	"	"	"	"	"	"	"	"	"	"	"	"					
007	"	.68	"	550-1287		"	0.68	"	"	"	"	"	"	"	"	"	"	"	"	"					
008	BASS LAKE COMM. INC.	6.31		221-416		G.E. DURELL	Par.#17		795-484	9-17-87	THE BURLINGTON GROUP INC.	Par.#17		795-557,575	9-18-87	SEE MAP									
009	"	7/16	.96	221-416		G.E. DURELL	Par.#17		795-484	9-17-87	THE BURLINGTON GROUP INC.	Par.#17		"	"										
010	C.E.I.	1.62		174-279																					
011	L.+B. DIEMAND	2.0	64.02	#11-540		LARRY L. 1/2 & BRUCE R. 1/2 DIEMAND	2.0	64.02	712-1183	4-3-84	V.L. DIEMAND	2.0	64.02	713-1150	4-20-84	L.L., B.R. DIEMAND	See Map								
012	GERUGA REALTY	4.04	193.2'	291-503																					
013	CEMETERY CHARDON VILLAGE	1.14	209.4'	114-160																					
014	"	1.22		114-159																					
015	"	1.00		128-159																					
016	"	1.00		212-298																					
017	"	2.84		245-3																					
018	"	3.17	277.2'	21-420																					
				65-262																					
				75-35																					
019	J.M. BRINDO	1.64		434-71		J.W. & M.K. BRINDO JR.	1.64		734-714	1985															
020	J.H. STEAR	.33	82.5'	566-1030	9-18-73	S.L. DIAL	.33	82.5'	722-170	10/10/84															
021	W. FISHLEIGH	.13	59.0'	537-948																					
022	W. WITTINGHAM	0.04	30.0'	200-431		W.B. Whittingham			704-27																
023	CEMETERY CHARDON VILL			212-248																					
024	J.W. SANBORN	01	.75	259-390																					
025	P.D. - J.W. SANBORN	001 + 002	5.0	559-826																					
1513-001	D.B. KOSIE	0.16	.20	61.70'	484-910																				
002	L.R. LANG	.18		570-912																					
003	J.L. SHAFER	.02	6.14	661-160																					
004	J.+D. SABOLA	.42	57.4'	615-1122		F.+W. LYNN	0.417	57.42'	696-95	3-31-83															
005	R.+E. RARICK	.75	88.70'	637-253																					
006	J.+S. NEILL	.75		611-1123																					
007	R.+E. RARICK	.60	.65	82.5'	580-819																				
008	W.G. WILDER	.45		459-752																					
009	K.R. TEMPLE	.80	111.3'	603-463		G.L. & G.A. SHANOWER	0.82	111.3'	759-529																
010	K.+P. BOLEK	.51	.45	60.0'	478-825																				
011	J.+C. MACMILLAN	.45	60.0'	619-1246	3-31-78	J.D. & C.L. MacMILLAN	.45	60'	730-676	3-4-85															
012	D.+D. URBAN	.60	28.0'	434-364		R.H. & P.J. NOYES	0.60	28'	757-1291																
013	J. BOSTWICK	.45	60.0'	418-163		J.P. BOSTWICK	.45	60'	751-92	12-31-85	J.P. BOSTWICK	.45	60'	815-308	8-10-88										
014	J.+M. BRINDO	4.95		434-71		J.W. & M.K. BRINDO	4.95		734-774	4-2-85															
015	R.+A. RICHARDSON	.49	87.6'	609-62		G. & K.L. WITOSKY	.49	87.6'	740-882	7-12-85															
016	S.+M. MUDZYN	.37	65.0'	452-827																					
017	J.+M. BRINDO, JR.	.47		663-163																					
018	G. PANEK	.43	87.06'	589-458																					
019	L.G. THOMAS	.30		396-624		M.A. & M.E. KIMPTON	0.30		770-465	10-16-86	R. SYKORA	0.30		771-1113	10-24-86										
020	R.+P. BUTLER	.36	70.0'	552-969		R.P. & G.E. LABELLE	.36	70.0'	692-707	12-6-82															
021	C.+E. NELSON	.36	70.0'	546-737		D.M. ERNSTER	.36	70.0'	684-1195	5-4-82	R. & J. SPAUGENBERG	.36	70'	807-336	4-20-88										
022	G.+J. ERNST	.36	70.0'	447-373	7-18-79	G.D. ERNST	0.36	70'	759-214		J.J. & K.J. SAGE	0.36	70'	768-692	9-23-86										
023	J.+J. MILLER	.36	70.00'	625-1153		W.F. STONEMAN			701-830		S.V. SZANTO	0.36	70'	757-897	4-30-86	S. SZANTO, JR.	See Plat								
024	D.+T. POWERS	.41		520-821		A.+C. McMickle	See Map																		
025	F.R. BARDNE	.71	94.0'	512-134																					
026	W.+L. WILDER	.62	83.0'	246-61																					
027	J.C. DAVIDSON	.50	66.0'	221-623		L.P. HANSON	.50	66.0'	807-170	4-12-88															
028	G.A. & C.A. WELLMAN	.50	66.0'	675-1389																					
029	M. FISHER	.27	66.0'	341-182		W.J. + M.H. FISHER	0.27	66.0'	689-1361	9-22-82															
030	"	.23		201-628																					
031	R.+R. VOELKEL	.50	66.0'	667-565		S.A. MASTIN		66'	774-1049	12-18-86															
032	J.+L. REID	.50	66.0'	597-1077		J.C. & L.A. REID	.50	66'	733-264	4-1-85															
033	A.C. BERTKE	.32	72.0'	445-752		RANDY F. BERTKE			729-56	2/2/85	DAVID M. & LISA A. REID			797-1219	2/2/85										
034	L.D. PEDERSEN	0.33	60.0'	505-212		T.D., M.K. MOUYOS & N. MAYOROS	60'		764-195		T.D., M.K. MOUYOS & N. MAYOROS	60'		772-659	11-14-86	T.D. + M.K. MOUYOS	80'	718							
035	E.C. BETZER	.23	99.0'	427-1007		H.M. Betzer (Trustee)			708-11	12-9-85															
036	L.+B. ASH	.19	50.0'	642-761																					
037	E.F. WETTSTEIN	.19	50.0'	571-692	11-01-74																				
038	E.C. BETZER	.25		502-455																					
039	H.M. BETZER	1.26	198.0'	277-609		H.M. Betzer (Trustee)			708-11	12-9-85															
040	I.D. BLACK	12.61	512.0'	201-289																					
041	R. HAVETER	4.20	533.0'	229-247		E.C. Betzer	4.20	533.0'	690-367	10-7-82	H.M. Betzer	4.20	533.0'	693-137	1-19-89	H.M. Betzer (Trustee)	4.20	533.0'	693-137	1-19-89					
042	SHARON CONG. OF JEHOVAH WIT.	1.00	93.19'	311-319																					
043	A. P. CARP	1.27		263-88																					
044	W.+D. RINGLER	.47	93.19'	426-53																					
045	PETERSEN + IBOLD CO. SPLIT	2.0	75.5'	676-794	7-27-81	R+S. WOODIE	2.0	75.5'	676-794	7-27-81	R+S. WOODIE	2.0	75.5'	676-794	7-27-81	SEE 163 - NEW PARCEL = 117B (1513,045)									
046	"	.27	66.0'	676-794	7-27-81	"	.27	66.0'	676-794	7-27-81	"	.27	66.0'	676-794	7-27-81										
047	L.+M. CHAPMAN	.29		578-920		M.J. GALUSICK + M. SHANER	.29		717-652	6/25/84															
SEE 163	048	PETERSEN + IBOLD CO.	1.28		676-794	7-27-81																			

THE BURLINGTON GROUP INC.  
795-557-606  
9-18-87  
Par.#52  
LEVIN 1.14AC

PARCEL NO.	TRANSFERRED TO	AC.	FRT.	PAGE	DATE	TRANSFERRED TO	AC.	FRT.	PAGE	DATE	TRANSFERRED TO	AC.	FRT.	PAGE	DATE	TRANSFERRED TO	AC.	FRT.	PAGE	DATE	
1513-048	K.R. ALBRIGHT	2.55	326.1'	478-431		J.P. + G.A. PARK	2.55	326.1'	716-606	6/6/84											
049	J. PRINGLE	.55	96.6'	638-857		D.W. + P.V. BERG	.55	96.6'	744-652	9-10-85											
050	E. + S. CRAVEY	.45	97.1'	674-791																	
051	D. + B. RILEY	0.53	159.0'	573-667		B.A. LEWANSKI			707-469												
052	P. + B. KIEBLER	1.50	266.0'	551-785																	
053	"	.90	109.6'																		
054	B.J. MEETER	1.43	2.85	291.0'	492-342	K. + S. PHILIPS	2.25	291.0'	808-997	6-11-83											
055	N.B. CHAPMAN	1.03	2.05	141.9'	255-74	N.N. CHAPMAN															
056	"	0.20	0.91																		
057	"	0.21		141.9'																	
058	"	0.06																			
059	N.J. RHODES	.31	60.0'	553-1310	8-6-73																
060	T. + D. SWOPE	.57	120.0'	611-1086		D. SWOPE															
061	E.C. BETZER	.28	64.5'	464-207		H.M. BETZER (TRUSTEE) ZPAC	.28	64.5'	208-4	12-9-83	RICHARD + DENISE MANDAU	.28				800-613					
062	J.C. SHUSTER	.55		679-75																	
063	P.K. PARK	1.50		427-177		J.C. + D.D. COMER	1.50		769-317	9-9-86											
064	K. + H. NELSON	.44	50.0'	531-1155		G. + S. M'GOWAN	.44	50.0'	820-810	11-3-88											
065	M.A. GEDRSKEY	1.69	120.8'	524-207																	
066	J. + E. CARR	.39	60.0'	665-670	6-12-80	G. + A. EK. SPEAR	.39	60.0'	736-108	1985											
067	H. + C. CLIPSTON	.32	82.0'	637-61		H. CLIPSTON					J.L. MURRAY					SEE MAP					
068	G. TRINETTI	.10	50'	609-152																	
069	M. + W. SMITH		60.0'	617-839	653-1206																
070	D. + J. HOSTETTER	0.19	56.4'	553-782																	
071	W. + D. HOSTETTER	0.18	56.4'	597-1278	601-787	J. P. + C. L. NOKES		56.4'	714-513	4-30-89											
072	J. + M. MAYNARD	.16	56.4'	492-310		R.N. + S.J. KING	.16	56.4'	719-1310	10/11/84	S. + M. VAUGHN	0.16	56.4'	759-1273							
073	"	.81				M.K. McCLELLAND			705-961		C. J. + M. K. McCLELLAND	.81		733-1213	1985						
074	L. + L. MORTENSON	.16	56.4'	631-716		L. MORTENSON	0.16	56.4'	757-1254	5-9-86											
075	C. + M. McCLELLAND		56.4'	484-937		C. J. + M. K. McCLELLAND			56.4'	733-1210	4-2-85										
076	"		60.9'			"			60.9'	733-1210	4-2-85										
077	A. HOWER	0.18	57.9'	633-522	NOV. 28, 73																
078	"	0.18	57.9'	"	"																
079	C. + M. McCLELLAND	1.91	2.01	494-957		C. D. + M. K. McCLELLAND			733-1210	4-2-85											
080	A. E. + G. G. SALTZ	0.58		580-947	975																
081	"	0.31	59.9'	"	"																
082	"		2.0'	"	"																
083	D. S. BETTS		55.9'	491-971		T. J. NOLFI			55.9'	775-329											
084	"		55.1'	"					55.1'	775-329											
085	"	0.68	55.1'	"					55.1'	775-329											
086	"		55.1'	"					55.1'	775-329											
087	"	.73	"	"					0.73	775-329											
088	N. + D. EGING	.42	45.0'	245-245		N. + D. EGING	.42	45.0'	733-982	1985											
089	"		66.0'	"					66.0'	733-982	1985										
090	A. + L. EGING	.62	165.0'	576-448																	
091	S. RUSNIK	1.50		221-551																	
092	C. + M. BRINKMAN	2.10	424.0'	550-364		P. P. + C. L. AMICARELLI	2.1	426.0'	770-878												
093	M. S. WITHROW	0.25	.30	52.0'	542-658	C. R. + J. A. LAUSE	.30	52.0'	810-170	6-27-88											
094	R. + L. STIVERSON	.14	60.0'	532-733		R. M. + L. J. STIVERSON	.14	60.0'	734-438	4-2-85											
095	J. D. FORD	0.27	.14	60.0'	594-895	S. J. + M. A. NOLAN			691-724		D.A. + T.L. BRENTAR		60'	738-340	1985	M. + V. L. MARKINS		60'	738-475	5-31-85	
096	J. K. PATTERSON	.14	60.0'	568-118																	
097	I. CAMPBELL	.14	60.0'	653-457		R. J. + A. KACHURAK	.14	60.0'	717-252	6/20/84	L. + K. A. LEWIS	0.14	60'	766-900							
098	J. + F. SMITH	0.29	72.0'	625-1079		J. R. SMITH		72.0'	771-1263		J. A. EVELY			SEE MAP							
099	J. A. + S. M. SCHELLENTRAGER	.22	51.2'	674-860																	
100	H. SKINNER	.22	57.9'	233-583		H. N. + N. SKINNER	.22	57.9'	716-536	6/5/84											
101	E. HUTCHINSON	.40	115.8'	679-656	10-23-81																
102	D. B. MILGATE	.20	82.6'	591-924																	
103	L. + H. RODGERS	.21	82.6'	431-352		L. + H. A. ROGERS	.21	82.6'	734-1389	4-2-85											
104	J. L. HOWELL et al.	.18	46.0'	591-1164																	
105	G. BISHOP	1.08	132.0'	647-919	8-7-79																
106	M. + D. ELDRIDGE	1.07	132.0'	203-322		W. JACKSON, JR.	1.08	132.0'	579-835		S. A. BURNS + J. J. ADAMS	1.08	132.0'	645-266	3-11-83	J. J. + S. A. ADAMS		1.08	132.0'	732-821	1985
107	P. + E. ISHEE	.60	75.0'	538-631		R. ISHEE	.60	75.0'	691-1131	11-24-82											
108	B. + C. RABY	.78	96.35'	613-864																	
109	A. CHANEY + D. CHANEY	.53	70.0'	663-542																	
110	V. McCUMZER	0.20	74.9'	537-623		V. + D. McIntosh			706-812												
111	D. E. CONE + P. A. GIBSON	1.50	112.4'	643-404		D. E. + P. A. Cone	1.50	112.4'	690-190	10-4-82											
112	D. I. GRIMM	1.0	75.0'	486-430		D. W. + J. L. GRIMM	1.0	75.0'	733-1093	4-1-85											
113	L. E. GRAWUNNE	1.0	76.18'	581-1081																	
114	J. BOLAN, JR. + S. STRANIERO	1.0	75.18'	631-307		J. P. + S. BOLAN	1.0	75.18'	734-815	4-2-85	T. J. + J. J. THOMAS	SEE MAP	1.0	75.18'		D. E. T. COMBS	1.0	75.18'	810-471	6-1-88	
115	D. V. PECK	1.05	163.4'	515-794																	
116	"	1.45	26.0'																		
117	P. E. + B. L. KIEBLER	1.00	75.0'	678-1390																	
118	P. KIEBLER	1.00	147.0'	565-454	2-3-74																
119	P. JOINER, JR.	.26		674-405	5-21-81	C. + B. MULLET					SEE MAP										
120	M. + C. AGINS	.22	60.0'	601-432																	
121	R. + M. SCHMUCKER	.22	60.0'	621-1215		G. + A. ADAMS	.22	60.0'	807-1101	4-29-88											
122	J. + M. HOPKINS	.22	60.0'	650-432		J. + M. HOPKINS	.22	60.0'	707-730												
123	E. + E. ARIDONI	.22	60.0'	653-775	4-25-79	G. + K. D. PHILIPS	.22	60.0'	721-760	10/11/84											
124	R. + D. SHOEMAKER	.22	60.0'	546-1347		R. M. + D. L. SHOEMAKER	.22	60.0'	734-758	4-2-85											
125	D. + C. MAKULSIA	.22	60.0'	594-207																	


PARCEL NO.	TRANSFER TO	AC.	FT. FRT.	VOL. PAGE	DATE	TRANSFER TO	AC.	FT. FRT.	VOL. PAGE	DATE	TRANSFER TO	AC.	FT. FRT.	VOL. PAGE	DATE	TRANSFER TO	AC.	FT. FRT.	VOL. PAGE	DATE
1513-131	R. B. C. HAUZIE	.22	60.0	554-130		MAY KLOT			617-384		M.L. & D.L. KELLY	.22	60'	749-24	11/25/85					
132	M. CAMPAGNA	.22	60.0	550-270																
133	K. DOWLING	.21	60.0	537-1101		N & S BURLINGHAMS			657-663		E. I. J. DeBORD see Map	.21	60'		CO-	TRUSTEE E. I. J. DeBORD	.21	60'	813-142	7-12-88
134	N. B. C. PHILLIPS	.22	60.0	551-1128		N.J.C.A. PHILLIPS	.22	60'	734-167	4-2-85	J. R. TOMASEK	.22	60'	819-477	10-14-88					
135	W. B. M. BAILEY	.22	60.0	537-1102																
136	D. B. G. MANGOLD	.22	60.0	537-1100																
137	R. & V. SCHNEIDER	.22	60.0	538-185		D & V SHAFER	.22	60.0	609-985	7-11-77	M. & R. STRIPAY	.22	60.0		8-1-78	J. W. WELLS			47-847	10-1-88
138	W. & D. BOYD	.22	60.0	538-226		K. I. M. A. AMOS	0.22	60'	775-737	12-24-86										
139	J. & V. WOLF	.22	60.0	538-645																
140	J. & H. BRUNSMAN	.21	60.0	571-816																
141	D. & L. TALLADINO	.22	60.0	537-1159		R. D. Nalopka	.22	60.0	599-114		Carol A Ma			621-1090						
142	R. & B. HARRY	.22	60.0	537-1162		E. Basey & D. Harrison	.22	60.0	599-597		S. BRENTAR	.21	60.	720-941	10/11/84	S. F. H. BRENTAR	.21	60'	731-1218	1-78
143	R. & K. EVANS	.22	60.0	538-184		K. EVANS	.22	60.0	599-717		PETER BORN JR			799-713						
144	J. & B. DAUGHERTY	.22	60.0	537-1148																
145	J. & K. PATTERSON	3.58	4.12	326-41		C. BISHOP	3.58		647-917	8-2-79										
* 127	J. F. & L. R. PAPPALARDO			773-701																

SEE MAP



PARCEL NO.	TRANSFERRED TO	AC.	FT. FRT.	VOL. PAGE	DATE	TRANSFERRED TO	AC.	FT. FRT.	VOL. PAGE	DATE	TRANSFERRED TO	AC.	FT. FRT.	VOL. PAGE	DATE	TRANSFERRED TO	AC.	FT. FRT.	VOL. PAGE	DATE		
1514-001	F. & C.A. PFIESTER	.27	70.0'	538-59		F. & C.A. PFIESTER	0.27	70'	767-222													
002	J. & P. WATSON	.27	70.0'	537-989																		
003	J. & R. WASILKO	.27	70.0'	537-957																		
004	S. & K. LINGERGER	.27	70.0'	613-489																		
005	A. & I. KAVARAS	.27	70.0'	537-955																		
006	R. & M. SEE	.27	70.0'	537-940																		
007	S.J. & E.A. PROTZ	.27	70.0'	676-973	7-30-81																	
008	R. & J. TITUS	.27	70.0'	537-941																		
009	P. & L. ALVORD	.27	70.0'	576-1271	6-23-75	P. & L. ALVORD					Sec Map											
010	J.A. HAMMACK																					
011	T. & H. SEVER	.24	60.0'	621-1241	9-19-78	W. & M. PENNELL	.24	60'	745-168	9-18-85												
012	R.C. & D. SISLER	.25	60.0'	537-721		R.C. & D. SISLER	.25	60'	733-790	4-1-85												
013	P.M. & M.T. YUN	.25	60.0'	589-1096		P.M. & M.T. YUN	.25	60'	732-963	3-28-85												
014	R. MATHENA	.25	65.0'	663-1091		R.W. & L.S. WELDER			693-905	1-25-83												
015	J. & L. POWELL	.25	65.0'	537-930		J.J. & L.L. POWELL	.25	65'	733-1053	4-1-85												
016	S.J. SEIFRIED	.25	65.0'	577-961		A. TANG & S. YUNG	.25	65'	816-111	8-24-88												
017	S. CROMER	.25	65.0'	643-707		* SEC. OF HOUSING / URBAN DEV.	.25	65'	808-395	5-4-88												
018	W. & K. HAMARY	.25	65.0'	621-34		W. Hamary			712-287		S.A. KACFRZAK	.25	65.0'	815-526	8-17-88							
019	G.J. & I.A. KREILACH	.25	65.0'	538-237		R. & D. LUCARELLI	.25	65.0'	754-1040	3-20-86												
020	W. & R. BREWER	.25	65.0'	537-782																		
021	JOHN HOPKINS	.25	65.0'	613-154																		
022	M.A. BUTCHART	.27	70.0'	599-689																		
023	R. & J. FAIRBANK	.27	70.0'	665-710		R.L. FAIRBANK	.27	70.0'	683-165	3-2-82	J.C. VARNER.	.27	70.0	719-900	10/11/84							
024	W.R. & C.M. DUNNING	.27	70.0'	637-960																		
025	S. & B. RASHID	.27	70.0'	587-1133		R. & C. Hendrickson			705-1175		T.M. & D.K. MANNION			770-732								
026	C. & B. YAKO	.27	70.0'	537-545																		
027	J.F. BOLANEY	.27	70.0'	643-1067		J.F. & M. BOLANEY	.27	70'	733-1051	4-1-85												
028	P.J. & D.L. PRZERACKI	.27	70.0'	637-1218		P.J. PRZERACKI				sec Map												
029	P. H. & A.J. WHITE	.27	70.0'	587-229		B.L. & K.A. BALLASH	.27	70'	738-218	1985												
030	J. & D. PERRY	.27	70.0'	589-376		J.R. & D.M. PERRY	.27	70'	732-422	3-19-85												
031	J. & B. OLIVER	.20	70.0'	629-479	8-25-78																	
032	W.J. & B. GIBSON	.26	70.0'	636-32																		
033	R.L. & D.P. KAUFFMAN	.27	70.0'	674-616	5-20-81																	
034	J. & V. HAMMETT	.27	70.0'	390-394		J.W. & V.F. HAMMITT	.27	70'	733-317	4-1-85												
035	T.R. MUNI & F.O. BENNETT, JR.	.27	70.0'	637-943																		
036	W. & A. COOPER	.27	70.0'	373-597																		
037	M. & C. MERLENE	.27	70.0'	502-64		M.L. & C.E. MERLENE	0.27	70'	768-794													
038	M. DEWEY	.27	70.0'	613-470																		
039	W.M. MUSIAL	.27	70.0'	524-808		A. NIKSA & J. SINE	0.27	70.0'	578-877		D.L. & R.A. WILLIAMS	0.27	70.0'	580-512								
040	K. & D. BENA	.27	70.0'	582-331		K.J. BENA	.27	70.0'	682-922	2-17-82	D.M. & K.J. BENA	.27	70'	732-113	3-26-85	C.E. & P.A. MURRAY	0.27	70'	762-940			
041	F. NEUMAN	.26	70.0'	625-197	7-10-78	M.D. URRIHART & C. TREADWAY	.26	70.0'	684-191	4-2-82	J.R. & L.D. ROSS	.26	70.0	717-1201	1/2/84							
042	H.D. KING	.26	70.0'	443-513	11-25-84																	
043	D. & T. BRINING	.27	70.0'	601-398																		
044	W. & H. SHAFFIER	.27	70.0'	669-549	11-03-80	W. & A. White			701-1													
045	R. HALFORD	.27	70.0'	663-568																		
046	P. & P. THARP	.27	70.0'	459-408		D. & P. THARP	.27	70'	732-1284	1985												
047	C. & A. STEAD	.26	70.0'	390-386		C.J. & A. STEAD	.26	70.0'	756-1278	4-28-86												
048	KATHLEEN GREGG	.27	70.0'	615-576		R.A. TAYLOR			665-1148		A. & L. MILLER	0.27	70.0'	714-491	4-23-84							
049	E. & J. KEITH	.27	70.0'	591-20		R.M. Sidbeck Sr.			703-277													
050	T. & E. TREADWAY	.27	70.0'	601-77		T.L. Merk			701-824		R. & V. MORRIS	.27	70'	820-1236	11-9-88							
051	J. J. III & H.C. SLADNEY	.26	70.0'	643-594		D.W. & J.A. Nader	.26	70.0'	690-13	9-29-82												
052	D.H. & B. BUTTS	.26	70.0'	551-360	2-2-78	B.L. BUTTS	.26	70.0'	683-1116	3-24-82												
053	ROLLIN COOKE III (655-892)	.26	70.0'	665-890	6-27-80	Rollin Cooke	.26	70.0'	708-196	12/13/83												
054	J. & T. PEINE	.27	70.0'	661-1003		M. F. Gumpfer	.27	70.0'	780-1197	4/16/87												
055	L. & S. HALE, JR.	.27	70.0'	453-715																		
056	J.F. & C.G. VAND	.27	70.0'	551-837		M. & L.A. KEPLER	0.27	70'	769-458													
057	J. & M. BROWN	.27	70.0'	603-12																		
058	T.W. & N.J. DUNCAN	.27	70.0'	587-5																		
059	K.M. & C.C. OYARK	.27	70.0'	551-397																		
060	R.D. & B.E. BARNES	.27	70.0'	643-1123		B.E. BARNES	0.27	70.0'	714-328	5-2-84	A.G. PITAWAY	.27	70'	820-1850	11-9-88							
061	O.B. MILES	.26	70.0'	551-682																		
062	A. & L. ROUNTREE	.26	70.0'	551-459		A. & L. ROUNTREE	.26	70'	731-757	3-20-85	M.K. & D.M. RITTWAGE	0.26	70'	760-673								
063	J. M. MEEKS	.26	70.0'	678-1152		J.M. MEEKS	.26	70.0'	724-438	11/21/84												
064	G. & J. ELEFTERIOU	.25	70.0'	551-458		G.A. & J.A. ELEFTERIOU	.25	70'	730-155	2-22-85												
065	W. & L. YOKUM	.26	70.0'	607-356																		
066	C. & H. BOYD	.26	70.0'	609-227		L. & M. LASKEY	.26	70.0'	719-236	7-25-84	T. & I. EIBEN	.26	70'	814-445	8-1-88							
067	Y. & R. GIORGI	.25	70.0'	635-279		D. K. SAYERS	.25	70'	751-147	12-31-85	R. GAGGINI	0.25	70'	774-48	12-5-86							
068	T. TYJEWski	.26	70.0'	559-1483																		
069	R. ROSE & L. POLITO	.26	70.0'	576-714		RE. & L.A. ROSE	.26	70'	730-1221	3-12-85	M.R. & B.P. JOHNSON	.26	70'	757-623	5-2-86							
070	E. & L. SHITH	.26	70.0'	621-655																		
071	B. & M. KOLLISTER	.26	55.0'	629-918	8-31-78	R. & V.L. FINK			687-808	1/6/82	P.A. DUNNE					Sec Plat						
072	G.M. SNODGRASS	.51	55.68'	60																		

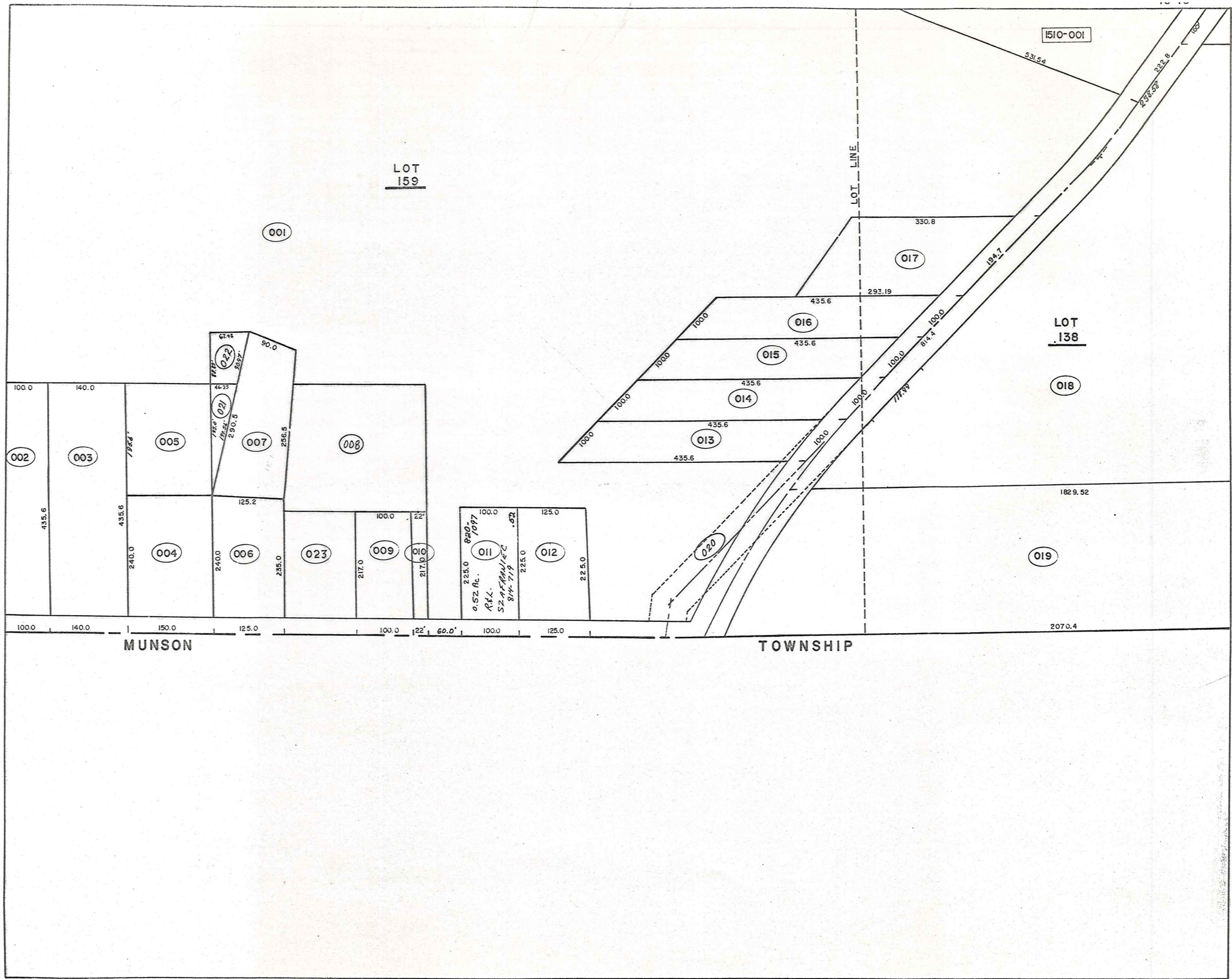
PARCEL NO.	TRANSFERRED TO	AC.	FT. FRT.	VOL. PAGE	DATE	TRANSFERRED TO	AC.	FT. FRT.	VOL. PAGE	DATE	TRANSFERRED TO	AC.	FT. FRT.	VOL. PAGE	DATE	TRANSFERRED TO	AC.	FT. FRT.	VOL. PAGE	DATE
1514-081	E. BAVIS	.28	71.6'	673-1283	5-13-81															
082	W. F. RICKARD	.28	71.6'	601-843		W.S. & F.L. RICKARD	.28	71.6'	733-168	4-2-85										
083	R.J. & S.A. BATCHELOR	.25	65.0'	647-32																
084	J. & P. DOWDLE	.25	65.0'	542-1344		PATRICIA A. DOWDLE			749-977	10 Dec '85	D.R. & C.A. VANCE	0.25	65'	773-508						
085	S. & S. ZARACK	.23	60.0'	576-728																
086	B. & L. MILLWARD	.25	60.0'	631-362																
087	C. & C. EISAMAN	.23	60.0'	566-29																
088	D. & D. GREATHOUSE	.23	60.0'	637-474		BARCLAYS AMERICAN MORTGAGE INC.			740-1121	7-17-85	C.L. & R.R. YAUGHER	0.23	60'	766-915						
089	P. & N. YACOVELLA	.23	60.0'	542-581		N.L. YACOVELLA	.23	60'	720-1217	10/11/84										
090	J. & E. McMURTRIE	.23	60.0'	621-712		T.W. & D.B. PARR	.23	60'	748-518	11-12-85										
091	J. & E. KULCH	.23	60.0'	542-579																
092	M. MANNING	.23	60.0'	580-1		F. & M. RINK	.23	60'	813-476	7-15-88	D. & J. LOE	.23	60'	820-499	10-31-78					
093	W. & D. SHRIVER	.23	60.0'	565-410		R.F. & S.J. TENNYSON	.23	60'	739-1276	6-28-85										
094	J. & B. FRIEND	.23	60.0'	597-961		R. & G. MANCUSO	.23	60'	623-141	5-24-78										
095	T.L. & S.M. McCRAE	.25	65.0'	643-964		R.W. & L.J. WELDER	.25	65.0'	719-517	7-27-84										
096	H. & P. GANT	.25	65.0'	623-189																
097	K. PARR	.25	65.0'	629-211	8-18-78															
098	P.P. & C. LANZONE	.25	65.0'	546-1345																
099	K. & B. MATTHEW	.28	71.6'	663-258																
* 100	J. & G. SOMERVILLE	.28	71.6'	653-182		THE OHIO SAVINGS ASSOC.	.28	71.6'	682-1063	2-19-82	L.C. & L.M. NONNAMAKER	.28	71.6'	682-1067	2-19-82	P.S. & H.L. PERCASSI	.28	71.6'	735-439	5-31-85
101	T. & C. KOVACICH	.25	65.0'	675-705	6-30-81															
102	J.M. & J.L. LEONARDI	.25	65.0'	546-999		J.M. & J.L. LEONARDI	.25	65'	733-506	4-1-85										
103	J. & J. KRIZ	.23	60.0'	617-178	2-17-78															
104	S. & L. DACKIEWICK	.23	60.0'	609-133																
105	D. & L. FERRICK	.23	60.0'	544-295																
106	R. & M.S. HRTZ	.23	60.0'	643-375		B.L. & C.W. CAGE	.23	60'	739-591	3-1-85	R. & L. CUDNIK									
107	JEFFERY KLEVE	.23	60.0'	647-1169		T.B. GUILLAUME	.23	60'	743-124	8-20-85										
108	R. & J. ROHREA	.23	60.0'	625-816		T.M. & L.B. McCAFFERY			697-496	5/3/83										
109	G. & J. SANDRE	.23	60.0'	609-593		R.E. NELSON	.23	60'	625-701		R.E. & J.E. NELSON	.23	60'	745-138	10-3-85	V.M. PITTT	.23	60'	811-1052	6-22-88
110	F. VOLOSNY	.23	60.0'	635-275					724-233	10/11/84	G.R. & D.L. MIX	.23	60'	736-501	4-25-85	B. & S. SEAGRAVES				
111	N.L. WHITTEN	.23	60.0'	643-541																
112	D.K. & P. MONTGOMERY	.23	60.0'	546-996																
113	R. & G. CLOONAN	.25	65.0'	621-170		ROBT. F. & CHRISTINE A. HOPKINS			741-788	30 Jul '85										
114	R. & K. MARION	.23	60.0'	546-995																
115	T. & J. TROYAN	.25	65.0'	546-590		JACK D. & MELANIE E. GRUBBS			729-243	31 Jan '85										
116	D.R. & L.M. METCALFE	.28	70.0'	585-353		B.E. IANIRO	.28	70'	736-204	4-22-85										
117	R.A. & P.A. LARDIE	.22	70.0'	546-1244		R.A. & P.A. LARDIE	.22	70'	733-117	3-29-85										
118	J. & A. ROMANICK	.22	70.0'	689-134	10-15-80	E. & K. McDONALD			800-64											
119	K. & J. DOUGLAS	.22	70.0'	603-1045		K.A. & J.A. DOUGLASS	.22	70'	732-588	3-27-85										
120	C.T. & D.S. DOREMUS	.22	70.0'	550-735		D.S. Doremus			712-533		L.C. & R.M. SULLY	.22	70'	748-1238	11-22-85					
121	M.E. & J.M. SOTKA	.22	70.0'	550-825																
122	R. & B. SANDERS	.22	70.0'	629-677	8-31-78															
123	J. EWING	.22	70.0'	665-1070	7-8-80															
124	D. & V. SPADA	.26	53.5'	661-306		D.F. SPADA			697-707	5/5/83	R.V. & D.S. GIGLIOTTI & D. THOMAS	.26	53.5'	747-1180	11-6-85					
125	G. & S. EVAN	.40	53.5'	593-1135																
126	B. & S. WENZEL	.46	53.5'	663-37																
127	A. WILLIAMS	.30	53.5'	550-766		D.R. & W.D. CESNIK	.30	53.5'		11-04-82										
128	W.D. & N.L. FISHER	.20	60.0'	550-289		R.J. GILBERT & K.A. PATTI	.20	60.0'	721-442	10/10/84	K.A. GILBERT	.20	60'	745-908	9-27-85	M. & T. PARKER				
129	S.L. TEWELL	.21	60.0'	550-266																
130	W.E. & D.C. KOSPERSKI	.22	60.0'	550-494																
131	C.E. & M.M. STRAZINSKY	.23	60.0'	550-496		M. & P. JOINER	.23	60'	811-303	6-13-88	B. BOSKOVIC	.23	60'	821-198	11-14-88					
132	L.E. & E.L. BECKMAN	.24	60.0'	550-217		G. BECKMAN	.24	60'	811-1018	6-21-88										
133	E.G. HENDRICKSON	.25	60.0'	568-659	8-3-74															
134	D.M. GASPER	.29	66.0'	582-20																
135	VA. & J.L. BAKER	.34		550-271		H.S. RUSHTON	0.34		713-1317	4-23-84	W. & K. BREJCHA	.34		808-605	5-6-88					
136	R. & F. WISNIEWSKI	10.51		356-333		SAMUEL & DOROTHY KOHN	10.51		728-1070	23 Jan '85										
* 100	A.L. & L.J. HURLEY	0.28	71.6'	768-337		L.J. HURLEY	.28	71.6'	803-733	2-5-88										

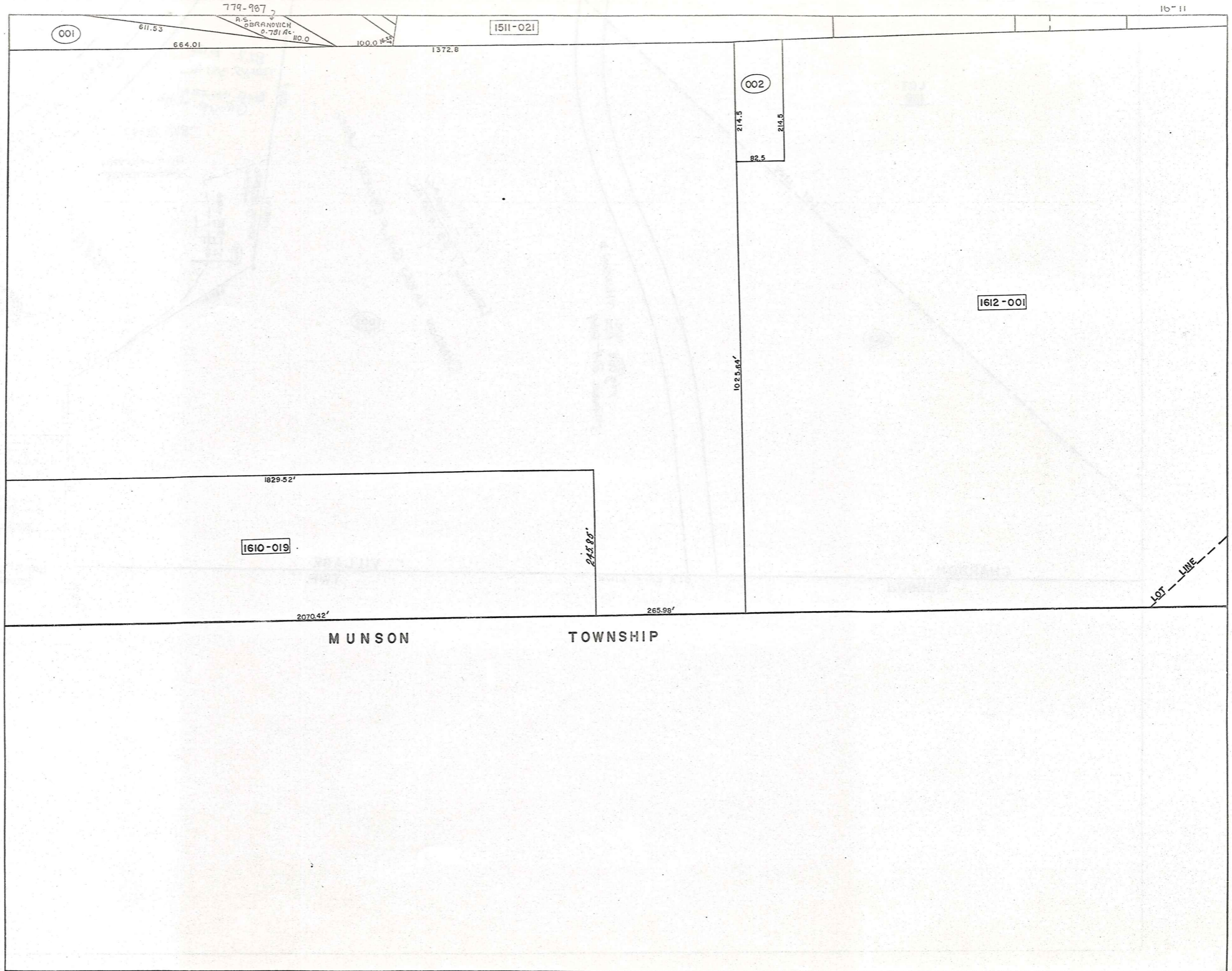


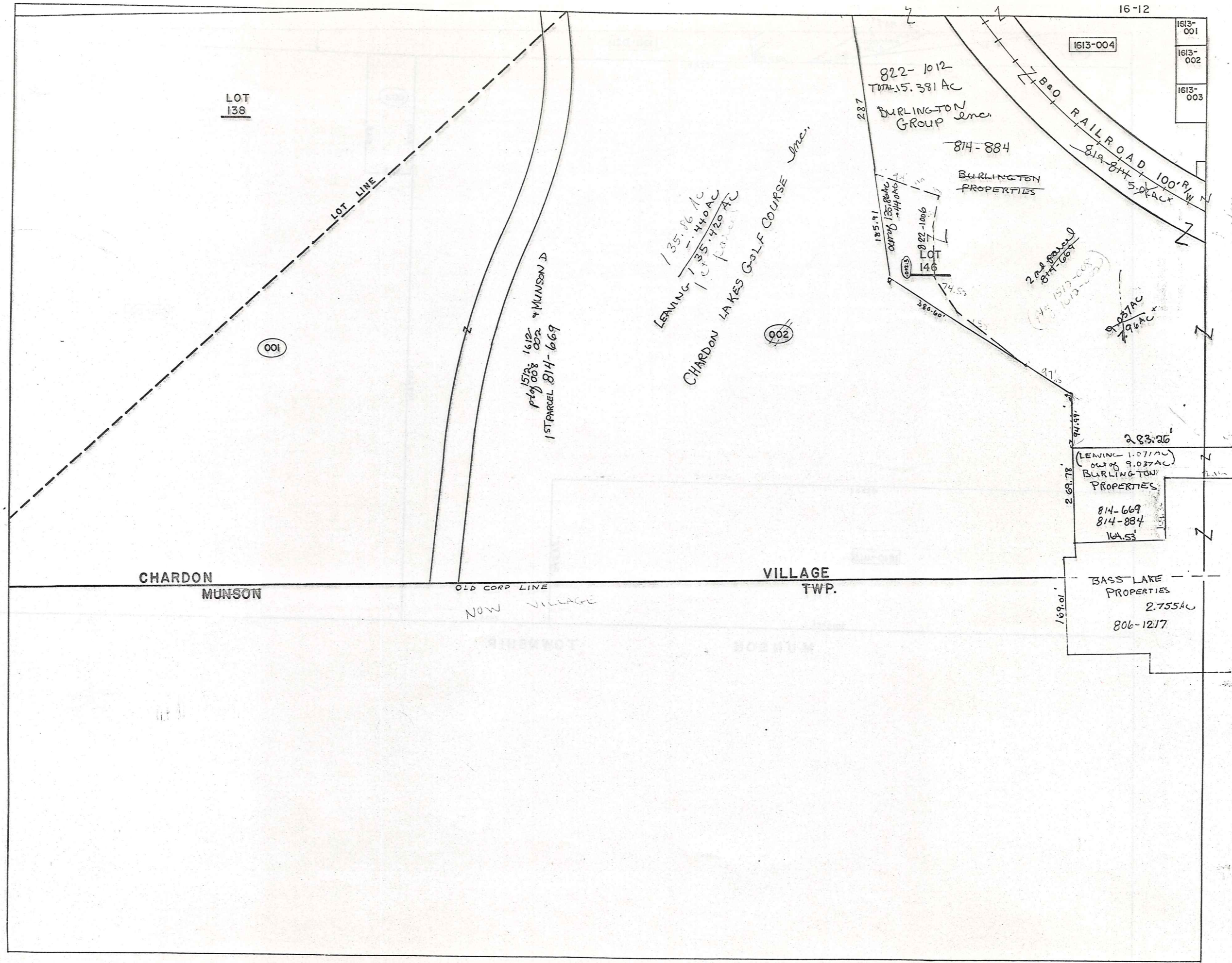
1610-001

LINE

CORP  
735.6' 1610-002







LOT 138

000

1572 1612  
pt of 008 002 & MUNSON D  
1ST PARCEL 814-669

LEAVING 135.16 AC  
135.44 AC  
135.420 AC  
CHARDON LAKES GOLF COURSE Inc.

002

822-1012  
TOTAL 15.381 AC  
BURLINGTON GROUP Inc.

814-884

BURLINGTON PROPERTIES

LOT 146

2nd parcel  
814-669

9.037 AC  
7.96 AC

283.26'

(LEAVING 1.071 AC  
out of 9.037 AC)  
BURLINGTON PROPERTIES

814-669  
814-884  
104.53'

BASS LAKE PROPERTIES

2.755 AC  
806-1217

CHARDON MUNSON

OLD CORP LINE  
NOW VILLAGE

VILLAGE TWP.

1613-004

1613-001

1613-002

1613-003

B&O RAILROAD 100' R/W  
814-814 5.0 AC

287

185.91  
185.86 AC  
144.016'

822-1006

74.53'

380.40'

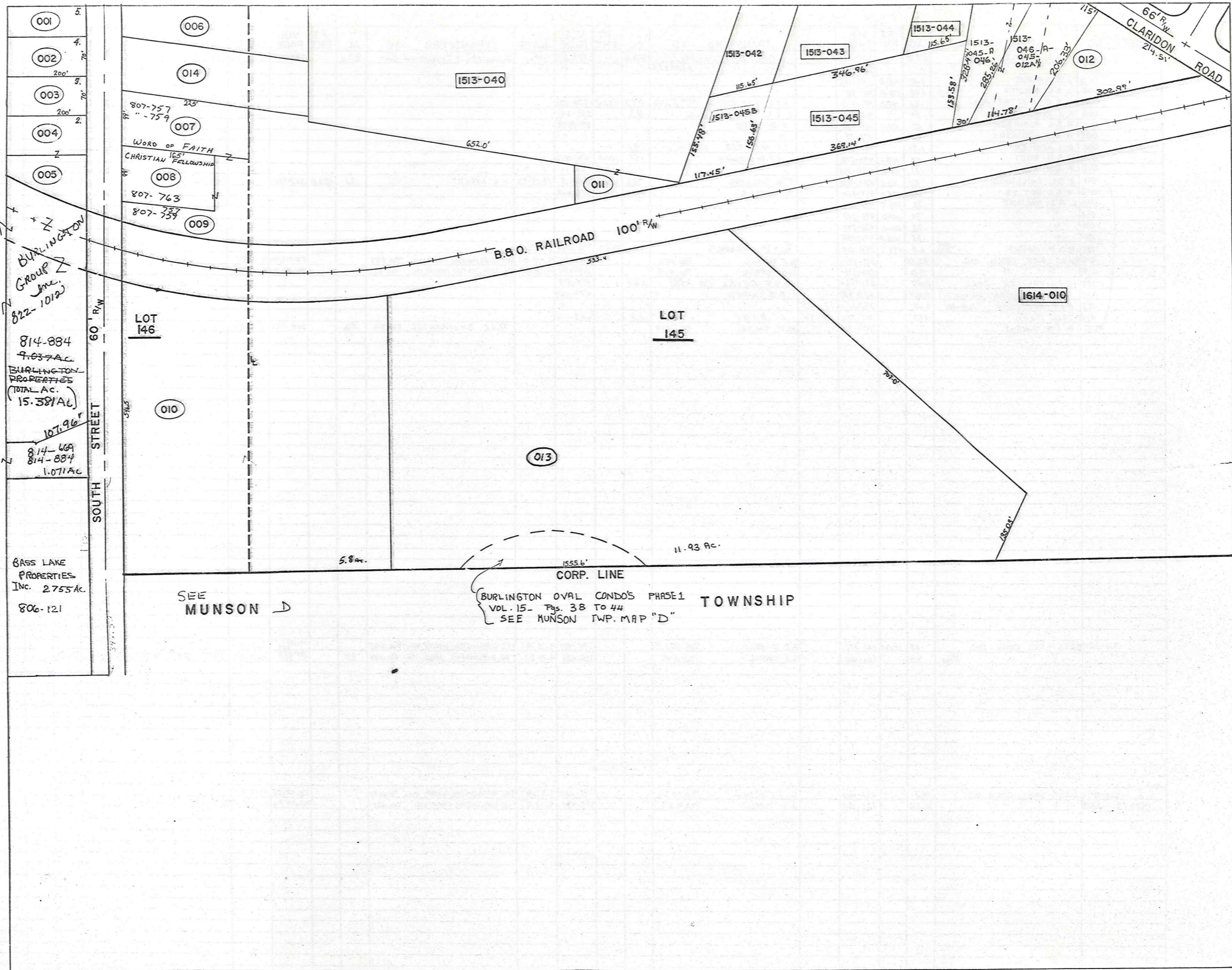
47.5'

269.78'

94.53'

169.01'

PARCEL NO.	TRANSFER TO	AC.	FT. FRT.	VOL. PAGE	DATE	TRANSFER TO	AC.	FT. FRT.	VOL. PAGE	DATE	TRANSFER TO	AC.	FT. FRT.	VOL. PAGE	DATE	TRANSFER TO	AC.	FT. FRT.	VOL. PAGE	DATE
1610-001	R. & P. FOWLER Etol	80.6		430-525		S.G.S. DEVELOPMENT	80.6		574-575		THUNDER MILLS DEVELOPMENT CORP.	83.6		582-917	Dec. '75	R & K Robinson 555-714 76-10-022	83.48			
				501-999		" " 2 PAR-83.2			" "											
002	J. M. NIEHUS	1.0	100.0	520-296																
003	S. & C. GROVER	1.40	140.0	362-99																
004	E. & C. GOTTSCHALK	.83	150.0	492-246		R. & K. ROBINSON 1610-21/114R	0.73	150.0	578-950											
005	R. J. FOWLER	.77		452-813		E. & C. GOTTSCHALK	.82		578-642											
006	R. & K. ROBINSON	.68	125.0	480-932		S. S. DEED			610-1074											
007	R. & K. ROBINSON	.66		492-14		" "			" "											
008	R. J. FOWLER	1.94		452-813		Lot split 023 0.63 Ac.	1.31													
009	F. & M. ROOT	.50	100.0	478-578		N.E.B.G. 2/16/27	.50	100.0	593-1156											
010	F. & M. ROOT	.11	22.0	480-725		" "	.11	22.0	" "											
011	E. & L. SHILLINGS	.52	100.0	538-1031		E. W. SHILLING	.52	100.0	559-5	12-13-73	V. A. AYDENT	.52	100.0	562-1283		GENERAL MOTORS CORP.	.52	100.0	691-516	
012	W. & J. BOYLES	.65	125.0	464-690		J. BOYLES	0.65	125	759-348											
013	L. & S. GALIANO	.72	100.0	478-801																
014	" "	.72	100.0	478-799																
015	" "	.72	100.0	478-797																
016	" "	.72	100.0	478-795																
017	R. & M. HANKS	1.0	194.7	268-218		R. & M. HANKS	1Ac	194.7	731-1044	1985										
018	BASS LAKE COMM. INC.	32.55		221-171		G. E. DURELL Pan. #43			795-484	9-18-87	THE BURLINGTON GROUP, INC. Pan. #43			795-557,594	9-18-87					
019	" "	11.0		221-171		G. E. DURELL Pan. #42			795-484	9-18-87	THE BURLINGTON GROUP, INC. Pan. #42			795-557,593	9-18-87					
220	R. & P. FOWLER ETAL	0.47		513-764		S.G.S. DEVEL. CO. 2 PAR	1.47		574-515											
021	R. & K. ROBINSON 1610-004	0.104		578-950		S. S. DEED			670-1097											
022	R. & K. ROBINSON 1610-001	2.116		582-1067	12-75	" "			" "											
023	M. L. BIXBY	0.63		568-777	9-74	L. BIXBY	.63		663-1156											
011	G. & M. SACKEL			701-642		M. M. SACKEL See MAP					R. & L. SZAFRANIEC 514-714	.52		220-1097	7-6-88					
1611-001	BASS LAKE COMM. INC.	.62	100.0	237-176		G. E. DURELL Pan. #55			795-484	9-18-87	THE BURLINGTON GROUP, INC. Pan. #55			795-557,594	9-18-87					
	" "	.40		221-160		G. E. DURELL Pan. #45			795-484	9-18-87	THE BURLINGTON GROUP, INC. Pan. #45	OK		795-557,593	9-18-87	795-557 to 597 PARCEL #45				
1612-001	BASS LAKE COMM INC.	39.2		221-160		G. E. DURELL Pan. #20			795-484	9-17-87	THE BURLINGTON GROUP, INC. Pan. #20			795-557,576	9-18-87					
SPLIT 1/002	" "	31.52		221-160		G. E. DURELL Pan. #20			795-484	9-17-87	THE BURLINGTON GROUP, INC. Pan. #20			795-557,576	9-18-87	SEE MAP 1111				

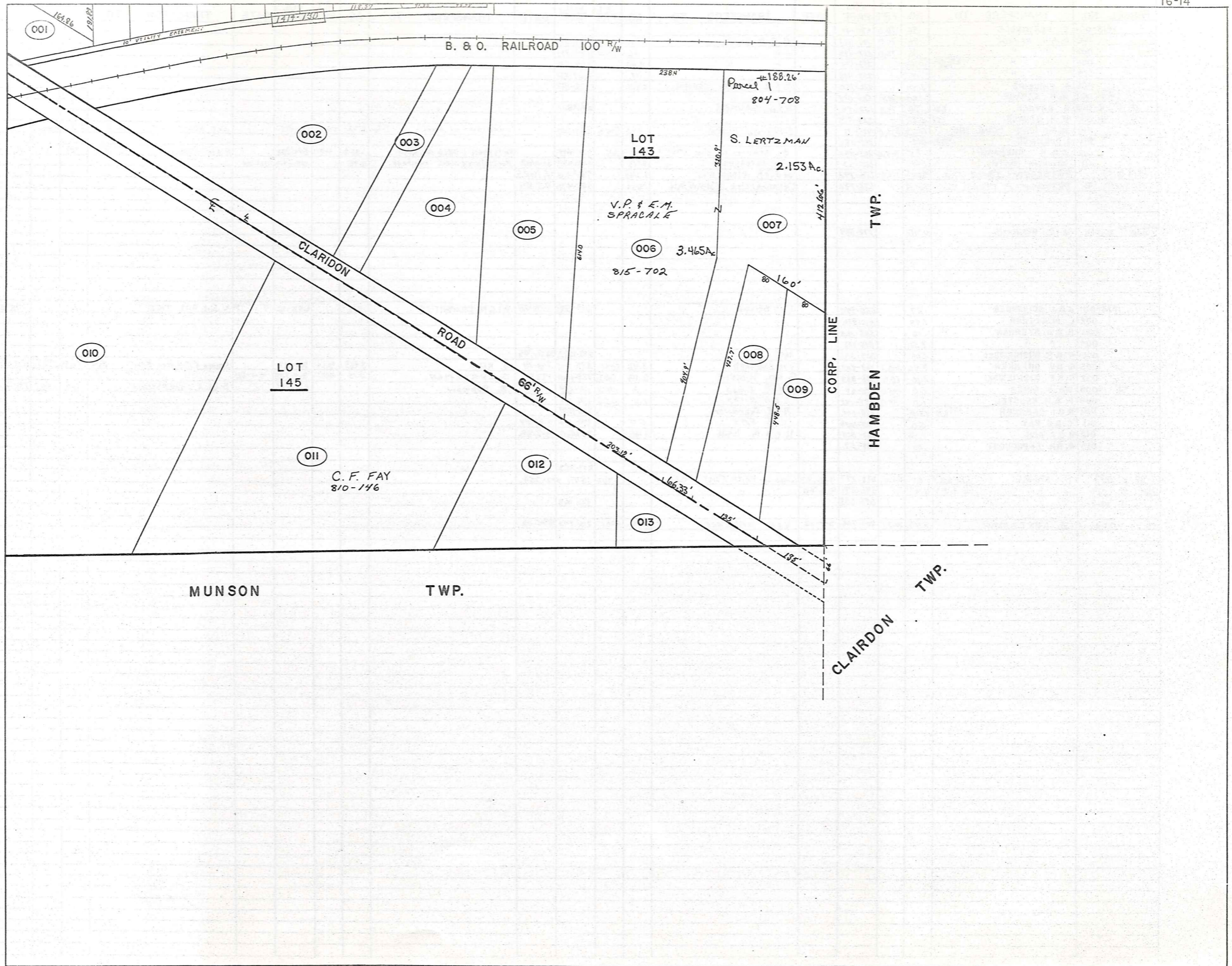


BURLINGTON GROUP Inc. 822-1012  
 814-884 9.037 AC  
 BURLINGTON PROPERTIES (TOTAL AC.) 15.381 AC  
 107.96'  
 814-669  
 814-884 1.071 AC

BASS LAKE PROPERTIES Inc. 2755 AC  
 806-121

807-757 225'  
 807-759 165'  
 Word of FAITH CHRISTIAN FELLOWSHIP  
 807-763  
 807-757  
 807-758

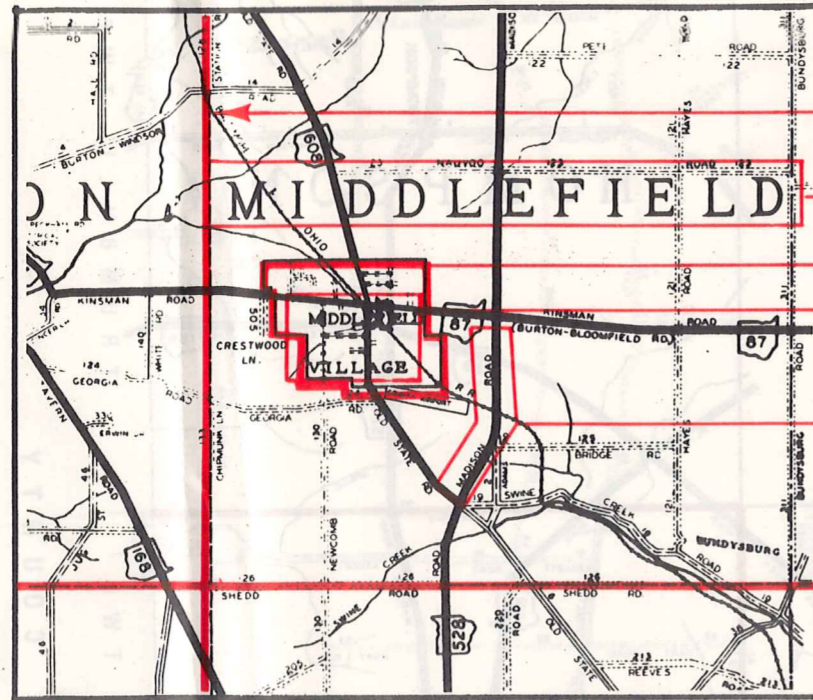
SEE MUNSON D  
 BURLINGTON OVAL CONDO'S PHASE 1  
 VOL. 15- Pgs. 38 TO 44  
 SEE MUNSON TWP. MAP "D"  
 TOWNSHIP



PARCEL NO.	TRANSFERD TO	AC.	FT. FRT.	VOL. PAGE	DATE	TRANSFERD TO	AC.	FT. FRT.	VOL. PAGE	DATE	TRANSFERD TO	AC.	FT. FRT.	VOL. PAGE	DATE	TRANSFERD TO	AC.	FT. FRT.	VOL. PAGE	DATE
1613-001	E. SCHWINDLE	.36	70.0	480-19																
002	R. B. P. SAVAGE	.36	70.0	247-493		R. B. D. SAVAGE	.36	70.0	667-831											
003	" "	.36	70.0	247-493		" "	.36	70.0	667-831											
004	" "	4.60		257-412		" "	4.60		667-831											
005	" "	.17		257-412		" "	.17		667-831											
006	R. PHILLIPS	1.40		226-150		K. & N. RARICK (SPLIT)	0.86		772-112											
* 007	W. H. SAVAGE	.50	99.0	523-575																
* 008	R. SAVAGE	.39	99.0	170-44		R. D. SAVAGE			667-831											
* 009	W. H. SAVAGE	.88	2.32	523-575																
010	BASS LAKE COMM. INC.	17.73	546.5	425-71		J. Petersen, Trustee	17.73	546.5	663-300		Village Station Assoc.	5.82	17.73	546.5	661-995	LOT SPLIT SEE 013 (5.8 remain)				
011	I. D. BLACK	0.14		201-284																
012	J. & H. CHERASO	.85	315.0	285-593		B. HENFIELD INC (***)	.85	315	661-644		PETERSEN & IBOLD Co., L.P.A.	.85	315	676-794	R. S. WOODIE #3	REMAINDER OF SPLIT	.508		696-460	4-6-83
013	PETERSEN DEV. CO.	1.73		665-43		J. S. PETERSEN	11.93		688-538	8/10/82	BURLINGTON DEV. COMPANY	11.781		724-413	11/2/84					
1513045	PETERSEN & IBOLD CO	SPLIT	1.28	676-792		W. E. D. RINGLER	1.142		735-1835	4-16-85										
1513045-B	PETERSEN & IBOLD CO	SPLIT	"	676-792		CHARDON CONG. OF JEHOVAH	.357		735-470	4-5-85										
045A-046	PETERSEN & IBOLD CO	SPLIT	"	676-792																
SPLIT out of 006 # 014	W. C. ARWOOD	0.712		772-188																
1614-001	J. & J. SCHNEIDER	.27		550-994		J. D. BROUSE			619-508	2-28-78	M.G.M. PROPERTIES	.27		652-80	9-15-79	L. E. & A. M. TICE	.27		775-976	
002	L. BLATTNER	2.73		532-926																
003	H. & A. STEPHAN	.46		538-363																
004	" "	1.50		326-926																
005	R. & F. WISNIEWSKI	2.03		356-353		EXT.			728-1072	23 Jan '85										
006	G. & V. SHENKER	3.46	203.1	463-403		V. M. SHENKER	3.46	203.1	559-1142	3-18-74	D. Kohn	3.465	203.1	589-517	SARVEE & DOROTHY KOHN	SS (729-1287)				
007	R. & F. WISNIEWSKI	2.10	60.0	356-333		S. & D. KOHN	2.15	60.0	728-1069	1985	S. LERTZMAN	2.15	60.0	804-708	3-1-88					
008	Wm. G. RIMES	1.0	135.0	495-69		J. & M. RIMES	1.0	135.0	621-779		B. BURNOW			623-726						
009	F. & M. KONSTEL	1.0	135.0	484-447		H. & N. KIMBY	1.0	135.0	576-1111											
010	R. & I. GARDNER	4.33	13.0	278-601		R. & I. Gardner			706-1241											
011	C. & E. FAY	5.0		505-1054		C. F. FAY	5.0		810-146	5-27-88										
012	H. & A. ASH	1.46		282-325		H. C. & A. ASH	1.46		734-802	4-2-85										
013	R. & H. LePROVOST	.57		239-57																
1613 # 007	D. SAVAGE	(1/8 a.c.)	0.50	99.0	696-277	4-5-83	Word of Faith Crst. Fellow.		807-757	807-759										
* 009	" "	(1/8 a.c.)	0.37		696-277	4-5-83	" "		807-763											
* 008	" "				696-663		" "													
1614-006	S. LERTZMAN	3.46	203.1	804-706	3-1-88	V. E. SPRACALE	3.46	203.1	915-702	8-15-88										

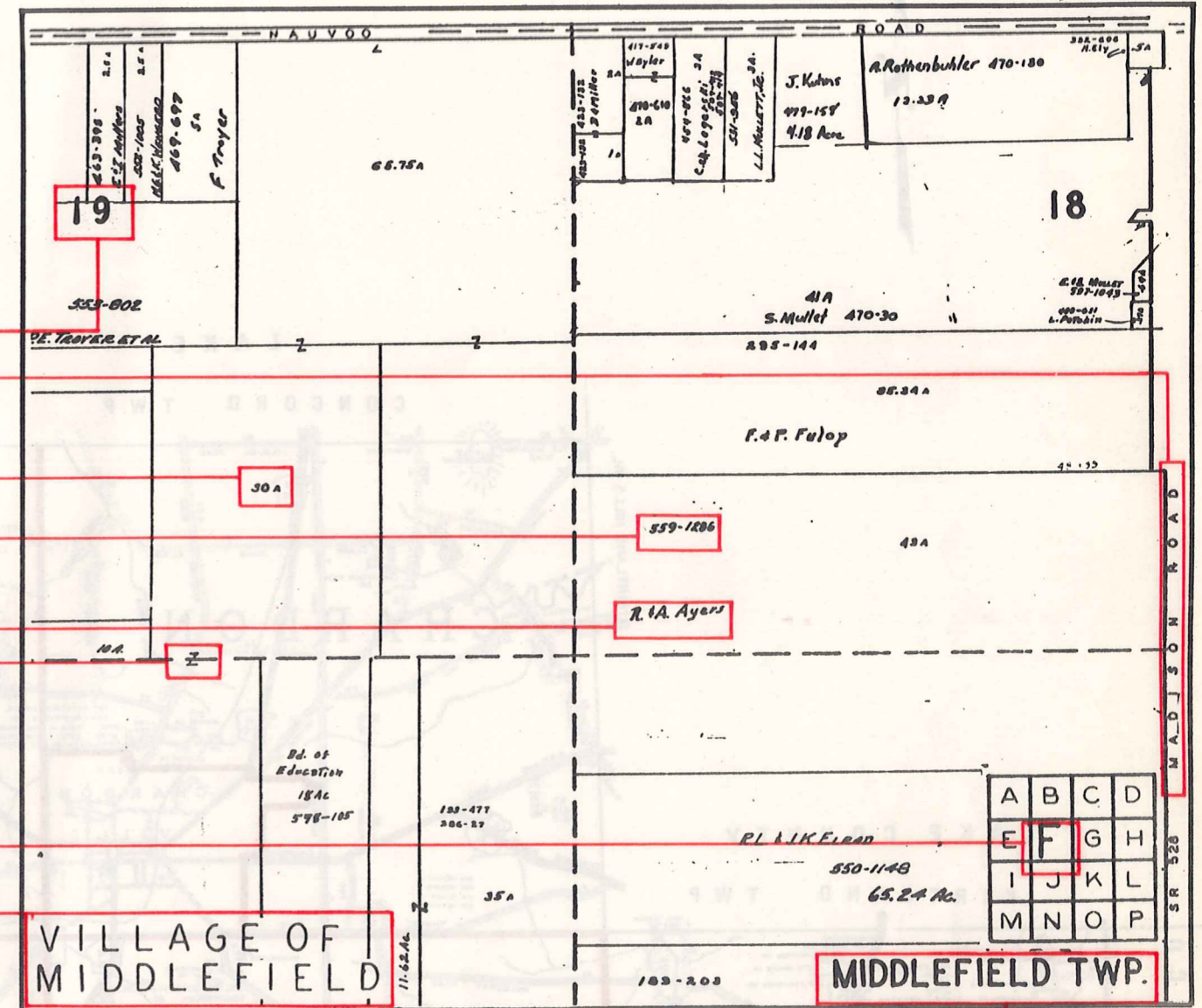
# Explanation and Use Sheet for Geauga County, Ohio

SAMPLE (PARTIAL) COUNTY INDEX MAP



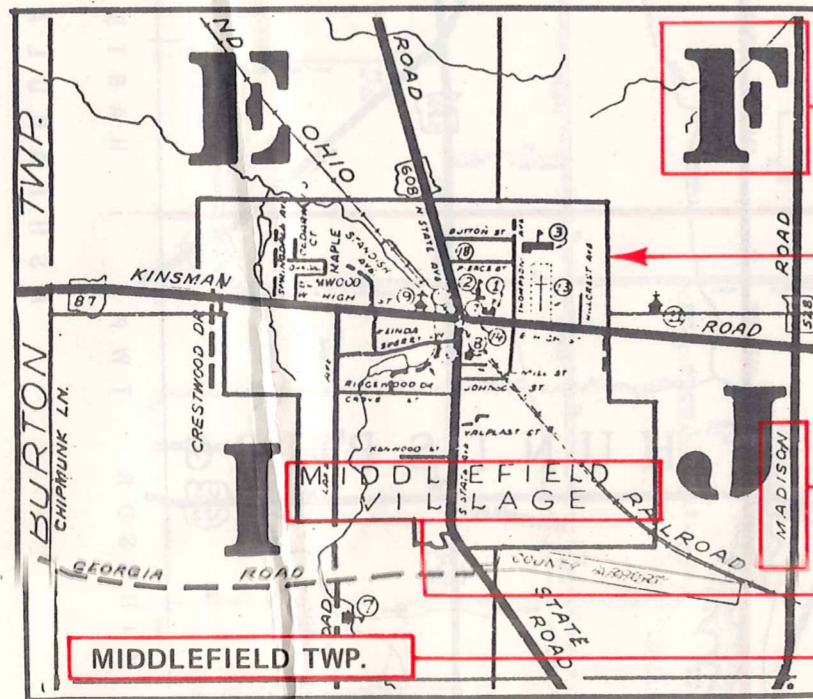
- Township Boundary
- Township Name
- Village Boundary
- Village Name
- Tract Lot Number
- Street Name
- Acreage
- Deed Book & Page
- Owners Name
- Denotes Continous Ownership

SAMPLE (PARTIAL) MAP PAGE



- Map Page Number
- Village Name
- Village Boundary
- Township Name

SAMPLE (PARTIAL) MUNICIPALITY INDEX MAP



- Street Name
- Village Name
- Township Name

## USE OF THE MAP VOLUME

1. LOCATE THE GENERAL AREA OF INTEREST ON THE COUNTY INDEX MAP, ATLAS PAGE 'B', AND NOTE THE MUNICIPALITY NAME (TOWNSHIP OR VILLAGE).
2. REFER TO THE TABLE OF CONTENTS, ATLAS PAGE 'C', AND NOTE THE BEGINNING ATLAS PAGE NUMBER FOR THE MUNICIPALITY OF INTEREST.
3. TURN TO THE PAGE INDICATED. ON THIS PAGE WILL APPEAR AN INDEX MAP FOR THAT MUNICIPALITY.
4. LOCATE THE GENERAL AREA OF INTEREST AND NOTE THE MAP PAGE NUMBER. THIS MAY BE EITHER A LETTER OR A NUMBER.
5. MAP PAGES ARE IN ALPHABETICAL (OR NUMERICAL) SEQUENCE FOLLOWING THE MUNICIPALITY INDEX MAP. FOLLOW SEQUENCE TO THE MAP PAGE INDICATED.
6. LOCATE SPECIFIC PARCEL OF INTEREST AND NOTE THE DESIRED INFORMATION.

NOTE: ON SOME MAPS YOU MAY BE REFERRED TO A DETAIL SHEET SHOWING AN ENLARGEMENT OF THE AREA. THESE MAPS ARE FOUND AT THE END OF THE REGULAR MAP PAGES IN EACH MUNICIPALITY IN EITHER ALPHABETICAL OR NUMERICAL SEQUENCE.

NOTE: CHARDON VILLAGE HAS TITLE SHEETS. TO LOCATE OWNERS NAME, NOTE THE PARCEL NUMBER, REFER TO THE TITLE PAGE FOLLOWING THE MAP OF INTEREST, FOLLOW NUMERICAL SEQUENCE TO THE PARCEL NUMBER OF INTEREST AND NOTE THE DESIRED INFORMATION. IN ALL OTHER MUNICIPALITIES THE OWNERS NAME APPEARS ON THE MAP PAGE.

This book is the property of REAL ESTATE DATA, INC. and is distributed by REDI under a leasing arrangement requiring return to REDI upon termination of the lease. REDI reserves the right to reclaim this book if found in the possession of any firm or person where possession was obtained through any unauthorized source.